S
388.31
H3tbs
1999

TRAFFIC BY SECTIONS

STATE DOCUMENTS COLLECTION

SEP 13 2000

MONTANA STATE LIBRARY
1515 E. 6th AVE.
HELENA, MONTANA 59620

MONTANA
1999

MONTANA STATE LIBRARY
3 0864 0016 2694 7

DATE DUE

MAY 8 2001			
MAR 1 1 2005			
GAYLORD			PRINTED IN U.S.A.

TRAFFIC BY SECTIONS
1999

Prepared by the

MONTANA DEPARTMENT OF TRANSPORTATION
TRAFFIC DATA COLLECTION SECTION

In Cooperation with
U.S. DEPARTMENT OF TRANSPORTATION
FEDERAL HIGHWAY ADMINISTRATION

Photos by Verna Starz
Front Cover - Interstate15 through Wolf Creek Canyon
Back Cover - Sleeping Giant

S:\ TRFBYSEC\ Trsectit.ppt

Digitized by the Internet Archive
in 2013

http://archive.org/details/trafficbysection10mont

NOTE:

The National Highway System (NHS) portions of the route listings have been shaded for easier reading.

Users requiring the most current traffic statistics should contact:

MONTANA DEPARTMENT OF TRANSPORTATION
DATA AND STATISTICS BUREAU
2701 PROSPECT AVENUE
HELENA, MONTANA 59620-1001
PHONE (406) 444-6122

TABLE OF CONTENTS

Introduction I

Abbreviations and Acronyms II

Comparison of System Mileage III

Comparison of Percent of Travel Change From 1995 - 1996 and 1996 - 1997 IV
Interstate, Non-Interstate NHS and State Primary

Rural Traffic Comparison 1995-1997 V

Historical Comparison of Average Daily Traffic Volumes 1940-1997 (Graph) VI

Traffic Flow Map .....

Route Identification/Route by Milepost Map .....

National Highway System Map .....

Federal Aid Interstate System 1

"M" Routes (includes portions of the urban system) 22

"P" Routes (includes portions of the NHS) 25

State Secondary System 110

"U" Routes (includes portions of the NHS) 180

Interstate Rural Route Summary 258

Interstate Urban Route Summary 259

Non-Interstate NHS Rural Route Summary 260

Non-Interstate NHS Urban Route Summary 262

"P" Rural Route Summary 263

"P" Urban Route Summary 267

"S" Rural Route Summary 268

"U" Route Summary 280

S:\TRFBYSEC\Tbl of Contents.doc

INTRODUCTION

The 1999 Traffic By Sections publication depicts the National Highway System (NHS), State Primary, State Secondary and State Urban Routes after the implementation of the Intermodal Surface Transportation Efficiency Act of 1991 (ISTEA).

This report presents statistical information on traffic volumes Annual Average Daily Traffic (AADT) and Vehicle Miles of Travel (VMT) on Montana's National Highway System and State Routes for the years 1997, 1998 and 1999. The statistics are presented in four sections: Interstate, "P" Routes with portions of the NHS, State Secondary and "U" Routes with portions of the NHS. These are given as weighted[1] AADT between section control points[2]. On the Interstate and "P" Routes, AADT and vehicle miles of travel for commercial vehicles are also provided.

The Highway Information System (HIS) has been updated to reflect the NHS and the State Routes designated by the Transportation Commission in November of 1993 and signed into law by the President on November 28, 1995. The 1999 Traffic By Sections publication reflects those changes.

For specific traffic count and location information, contact the Traffic Data Collection Section at (406)444-6122.

---

[1]Computer process that averages the data between section control points.

[2]Section control points consist of any point that reflects a traffic change on a roadway such as junctions, intersections with other roadways and intersections with county, municipality or urban boundaries.

Abbreviations and Acronyms used in the Report

AADT - Annual Average Daily Traffic
ADT - Average Daily Traffic
FAI - Federal Aid Interstate
"P" - Non-Interstate NHS and State Primary
"S" - State Secondary
"U" - NHS in Urban Areas and State Urban
HIS - Highway Information System
ISTEA - Intermodal Surface Transportation Efficiency Act
NHS - National Highway System
Veh. Miles - Vehicle Miles of Travel

Definitions

AADT - The annual average daily two-way traffic
ADT - The average daily two-way traffic
Commercial vehicles - Trucks (excluding pickups and buses)
Rural - Traffic data outside urban boundaries
Section Control Points - Any point that reflects a traffic change on a roadway such as junctions, intersections with roadways and intersections with county, municipality or urban boundaries.
Urban - Areas having a population of 5,000 and more
Vehicle Miles of Travel - The ADT multiplied by the section or route length
Weighted - Computer process that averages the data between section control points

S:\TRFBYSEC\INTRODUCTION99.DOC

COMPARISON OF ROADWAY MILEAGE, AVERAGE DAILY TRAFFIC AND DAILY VEHICLE MILES OF TRAVEL

	1997			1998			1999		
ROADWAY BREAKDOWN	ROADWAY MILEAGE	AVERAGE DAILY TRAFFIC	DAILY VEHICLE MILES OF TRAVEL	ROADWAY MILEAGE	AVERAGE DAILY TRAFFIC	DAILY VEHICLE MILES OF TRAVEL	ROADWAY MILEAGE	AVERAGE DAILY TRAFFIC	DAILY VEHICLE MILES OF TRAVEL
Interstate - Rural	1,136.914	5,109	5,809,030	1,135.395	5,269	5,982,634	1,135.395	5,206	5,911,107
Non-Interstate NHS - Rural	2,604.900	2,113	5,503,537	2,623.790	2,109	5,532,629	2,620.767	2,160	5,661,670
Primary - Rural	2,780.919	953	2,650,291	2,763.786	975	2,694,358	2,763.786	1,010	2,792,302
Subtotal Inter. & Prim.	6,522.733	2,141	13,962,858	6,522.971	2,178	14,209,621	6,519.948	2,203	14,365,079
Secondary - Rural	4,663.894	383	1,788,321	4,665.703	398	1,859,172	4,665.803	414	1,929,553
Total - Rural	**11,186.627**		**15,751,179**	**11,188.674**		**16,068,793**	**11,185.751**		**16,294,632**
Interstate - Urban areas	54.316	11,562	628,016	55.835	11,921	665,621	55.835	12,742	711,469
Non-Interstate NHS-Urban area	62.593	14,431	903,270	62.581	14,464	905,186	62.581	14,645	916,477
Primary - Urban areas	52.212	9,108	475,573	51.608	9,471	488,779	51.608	9,706	500,892
Subtotal Inter. & Prim.	169.121	11,866	2,006,859	170.024	12,114	2,059,586	170.024	12,521	2,128,838
Urban system	348.389	6,304	2,196,305	361.106	6,309	2,278,222	361.166	6,315	2,280,787
Total - Urban	**517.510**		**4,203,164**	**531.130**		**4,337,808**	**531.190**		**4,409,625**
TOTAL - ALL ROADWAYS	**11,704.137**		**19,954,343**	**11,719.804**		**20,406,601**	**11,716.941**		**20,704,257**

COMPARISON OF PERCENT OF TRAVEL CHANGE FROM 1997 TO 1998 AND 1998 TO 1999

	PERCENT CHANGE 1997 - 1998		PERCENT CHANGE 1998 - 1999	
ROADWAY	ROADWAY MILEAGE	DAILY VEHICLE MILES OF TRAVEL	ROADWAY MILEAGE	DAILY VEHICLE MILES OF TRAVEL
Interstate - Rural	-0.13	+2.99	+0.00	-1.20
Non-Interstate NHS - Rural	+0.73	+0.53	-0.12	+2.33
Primary - Rural	-0.62	+1.66	+0.00	+3.64
Subtotal Int. & Prim.	+0.00	+1.77	-0.05	+1.09
Secondary	+0.04	+3.96	+0.00	+3.79
Interstate - Urban areas	+0.02	+2.02	-0.03	+1.41
Non-Interstate NHS-Urban areas	+2.80	+5.99	+0.00	+6.89
Primary - Urban areas	-0.02	+0.21	+0.00	+1.25
Subtotal Int. & Prim.	-1.16	+2.78	+0.00	+2.48
Urban system	+0.53	+2.63	+0.00	+3.36
TOTAL - ALL ROADWAYS	+3.65	+3.73	+0.02	+0.11

INTERSTATE, NON-INTERSTATE NHS, AND PRIMARY
RURAL TRAFFIC COMPARISON
1997-1999

V

			AVERAGE DAILY TRAFFIC (ADT)		AVERAGE DAILY VEHICLE MILES	
ROADWAY	YEAR	RURAL MILEAGE	ALL VEHICLES	COMMERCIAL	ALL VEHICLES	COMMERCIAL
Interstate Route 15	1999	378.3	3469	736	1,312,130	278,592
	1998	378.3	3485	689	1,318,397	260,745
	1997	378.3	3355	652	1,269,090	246,691
Interstate Route 90	1999	510.2	7507	1609	3,830,033	820,786
	1998	510.2	7614	1517	3,884,427	774,086
	1997	511.7	7309	1425	3,739,778	728,953
Interstate Route 94	1999	246.3	3113	966	766,600	237,920
	1998	246.3	3156	860	777,220	211,777
	1997	246.3	3238	835	797,628	205,597
Subtotal of Interstates	1999	1134.7	5207	1179	5,908,763	1,337,298
	1998	1134.7	5270	1099	5,980,044	1,246,608
	1997	1136.3	5110	1040	5,806,496	1,181,241
Primary	1999	2763.8	1010	95	2,792,302	261,411
	1998	2780.9	982	98	2,730,685	271,465
	1997	2780.9	953	97	2,650,291	268,957
Non-Interstate NHS	1999	2620.8	2109	231	5,661,670	605,088
	1998	2606.7	2109	243	5,496,302	632,167
	1997	2604.9	2113	243	5,503,537	633,331
TOTAL INTERSTATE, NON-INTERSTATE NHS, AND PRIMARY	1999	6519.2	2203	338	14,362,735	2,203,797
	1998	6522.3	2178	330	14,207,031	2,150,240
	1997	6522.1	2140	319	13,960,324	2,083,529

Historical Comparison of Average Daily Traffic (ADT) Volumes

Rural Interstate and Primary (including NHS) Highways

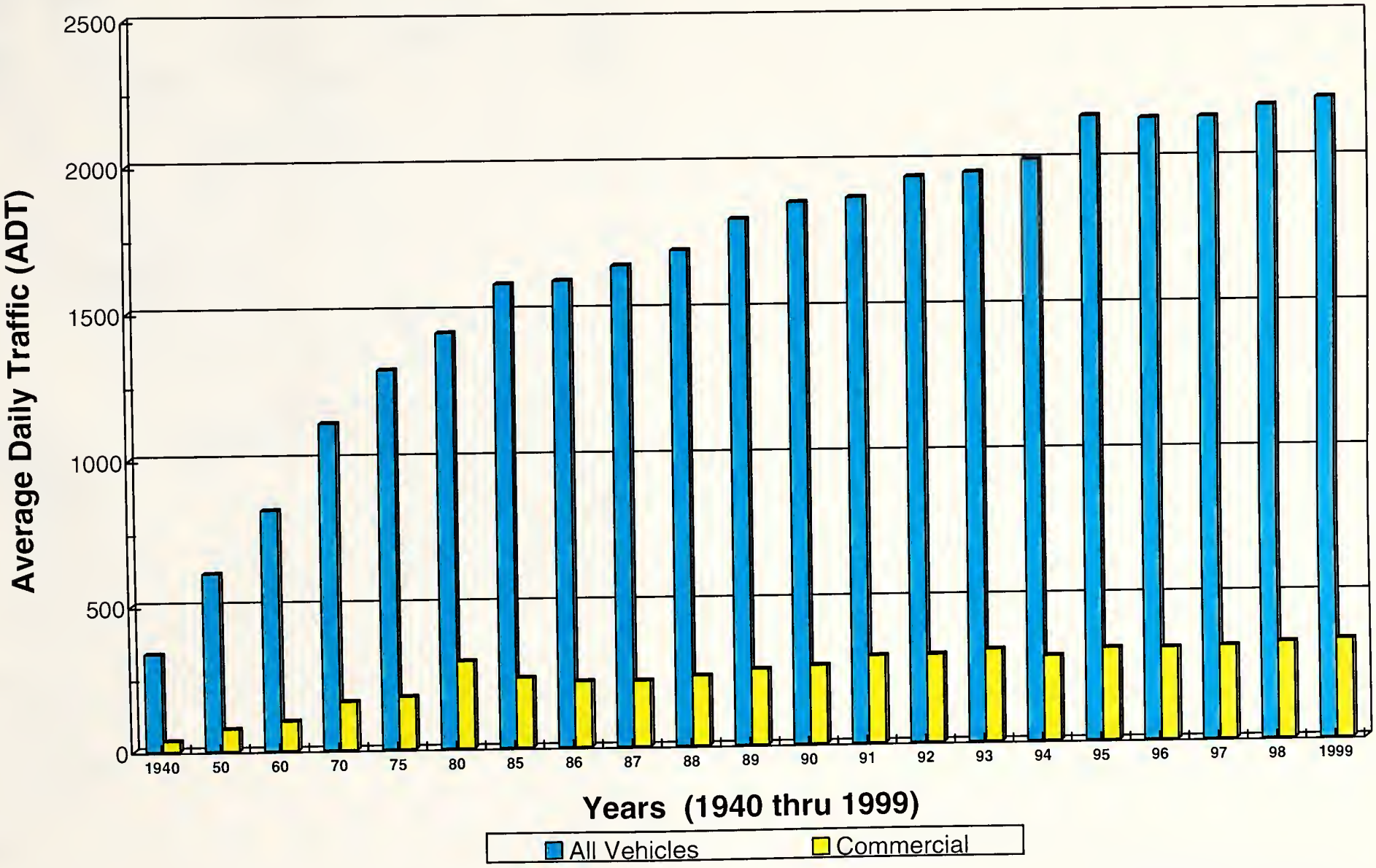

S:\TRFBYSEC\Trsechrt.xls

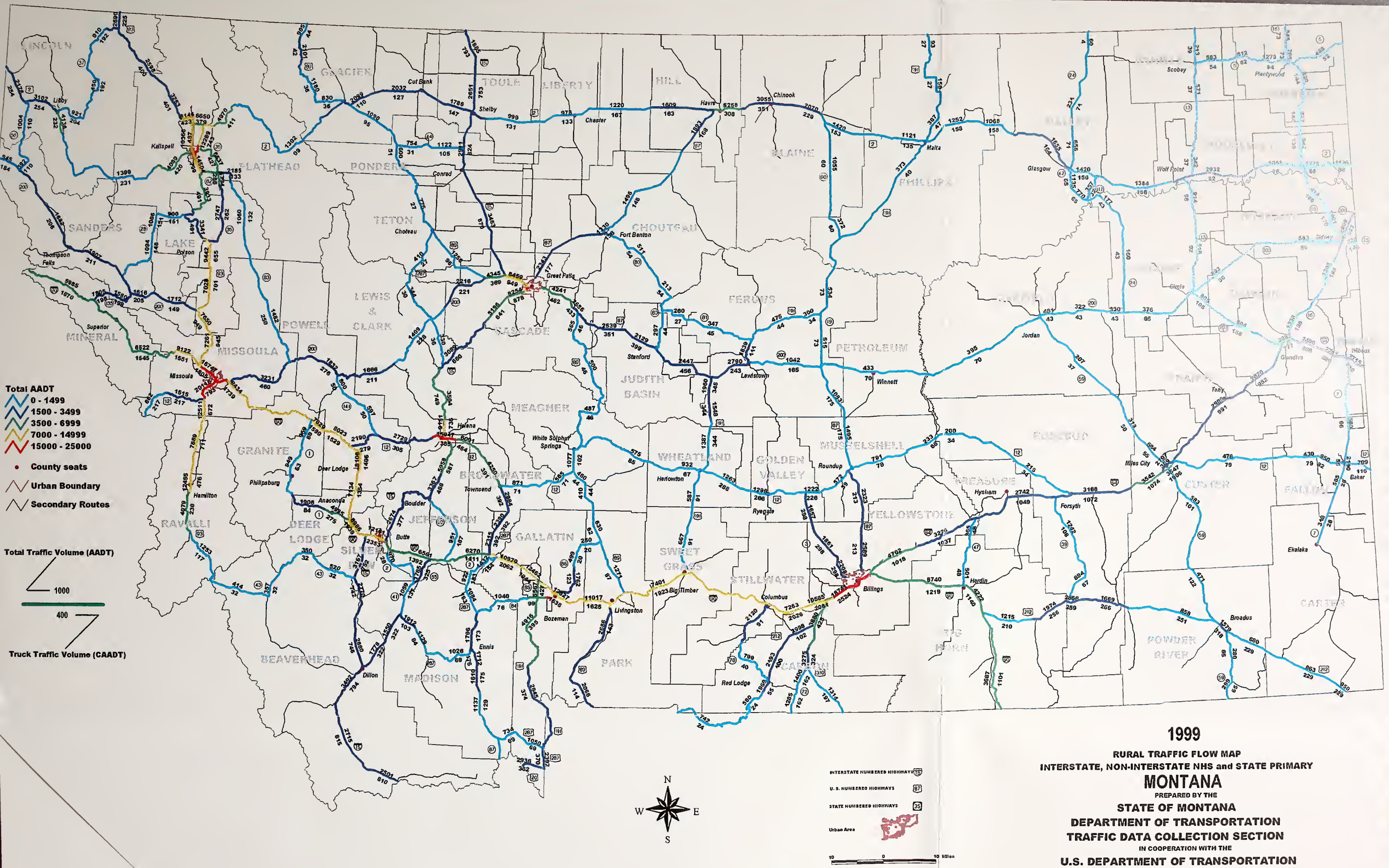

1999

RURAL TRAFFIC FLOW MAP

INTERSTATE, NON-INTERSTATE NHS and STATE PRIMARY

MONTANA

PREPARED BY THE

STATE OF MONTANA

DEPARTMENT OF TRANSPORTATION

TRAFFIC DATA COLLECTION SECTION

IN COOPERATION WITH THE

U.S. DEPARTMENT OF TRANSPORTATION

FEDERAL HIGHWAY ADMINSTRATION

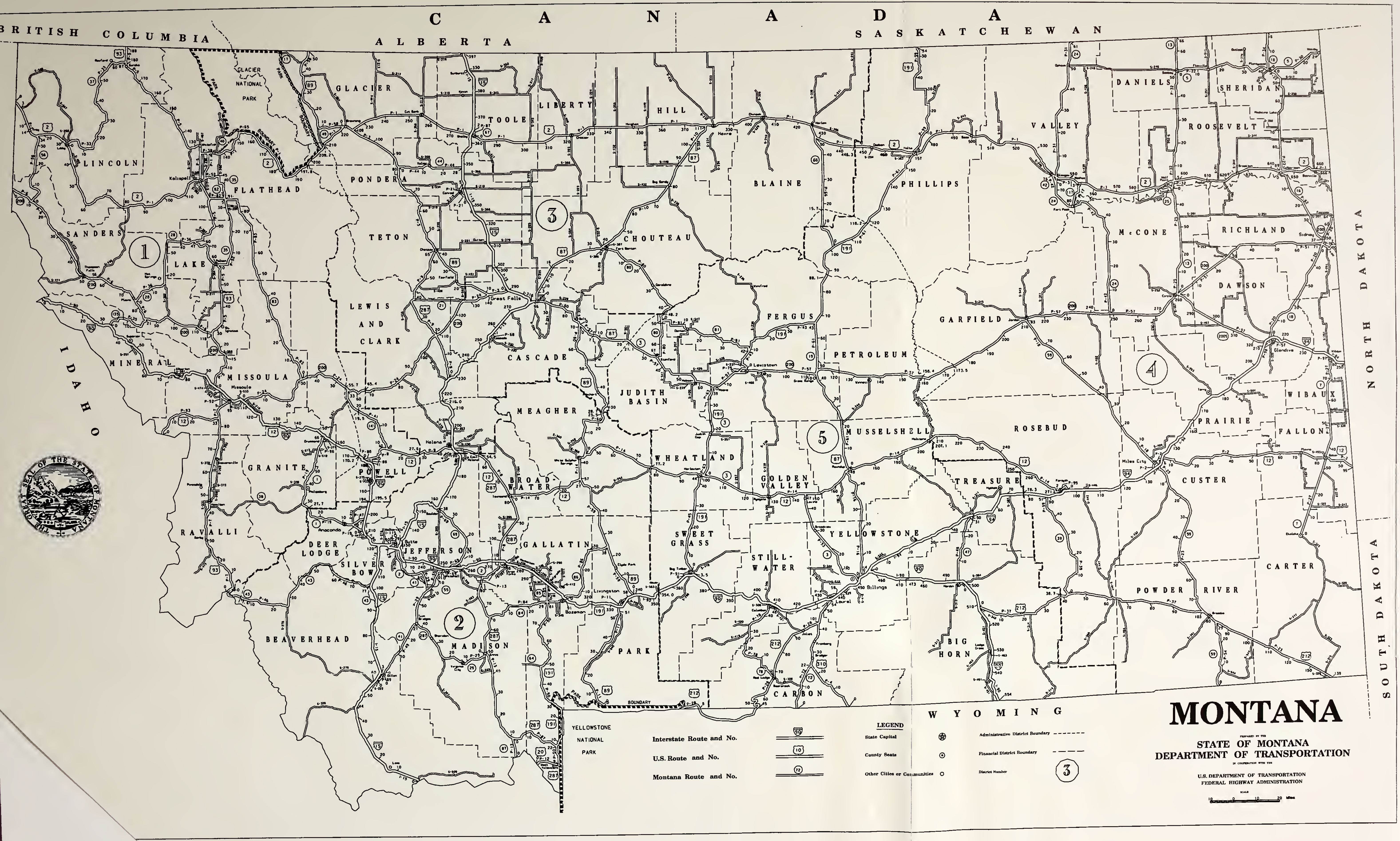

C A N A D A
BRITISH COLUMBIA
ALBERTA
SASKATCHEWAN
IDAHO
NORTH DAKOTA
SOUTH DAKOTA
WYOMING
GLACIER NATIONAL PARK
LINCOLN
FLATHEAD
SANDERS
LAKE
MINERAL
MISSOULA
GRANITE
POWELL
RAVALLI
DEER LODGE
SILVER BOW
BEAVERHEAD
JEFFERSON
MADISON
GALLATIN
BROADWATER
MEAGHER
LEWIS AND CLARK
TETON
PONDERA
GLACIER
TOOLE
LIBERTY
HILL
CHOUTEAU
CASCADE
JUDITH BASIN
WHEATLAND
SWEET GRASS
PARK
BLAINE
FERGUS
PETROLEUM
GOLDEN VALLEY
MUSSELSHELL
STILLWATER
CARBON
YELLOWSTONE
PHILLIPS
VALLEY
DANIELS
SHERIDAN
ROOSEVELT
McCONE
RICHLAND
DAWSON
GARFIELD
ROSEBUD
TREASURE
BIG HORN
PRAIRIE
WIBAUX
FALLON
CUSTER
POWDER RIVER
CARTER
Kalispell
Missoula
Helena
Butte
Anaconda
Great Falls
Havre
Lewistown
Billings
Bozeman
Livingston
Miles City
Glendive
Sidney
YELLOWSTONE NATIONAL PARK
LEGEND
Interstate Route and No.
U.S. Route and No.
Montana Route and No.
State Capital
County Seats
Other Cities or Communities
Administrative District Boundary
Financial District Boundary
District Number
MONTANA
PREPARED BY THE
STATE OF MONTANA
DEPARTMENT OF TRANSPORTATION
IN COOPERATION WITH THE
U.S. DEPARTMENT OF TRANSPORTATION
FEDERAL HIGHWAY ADMINISTRATION
SCALE
10 0 10 20 Miles

MONTANA'S NATIONAL HIGHWAY SYSTEM (NHS) DESIGNATED 11-28-95

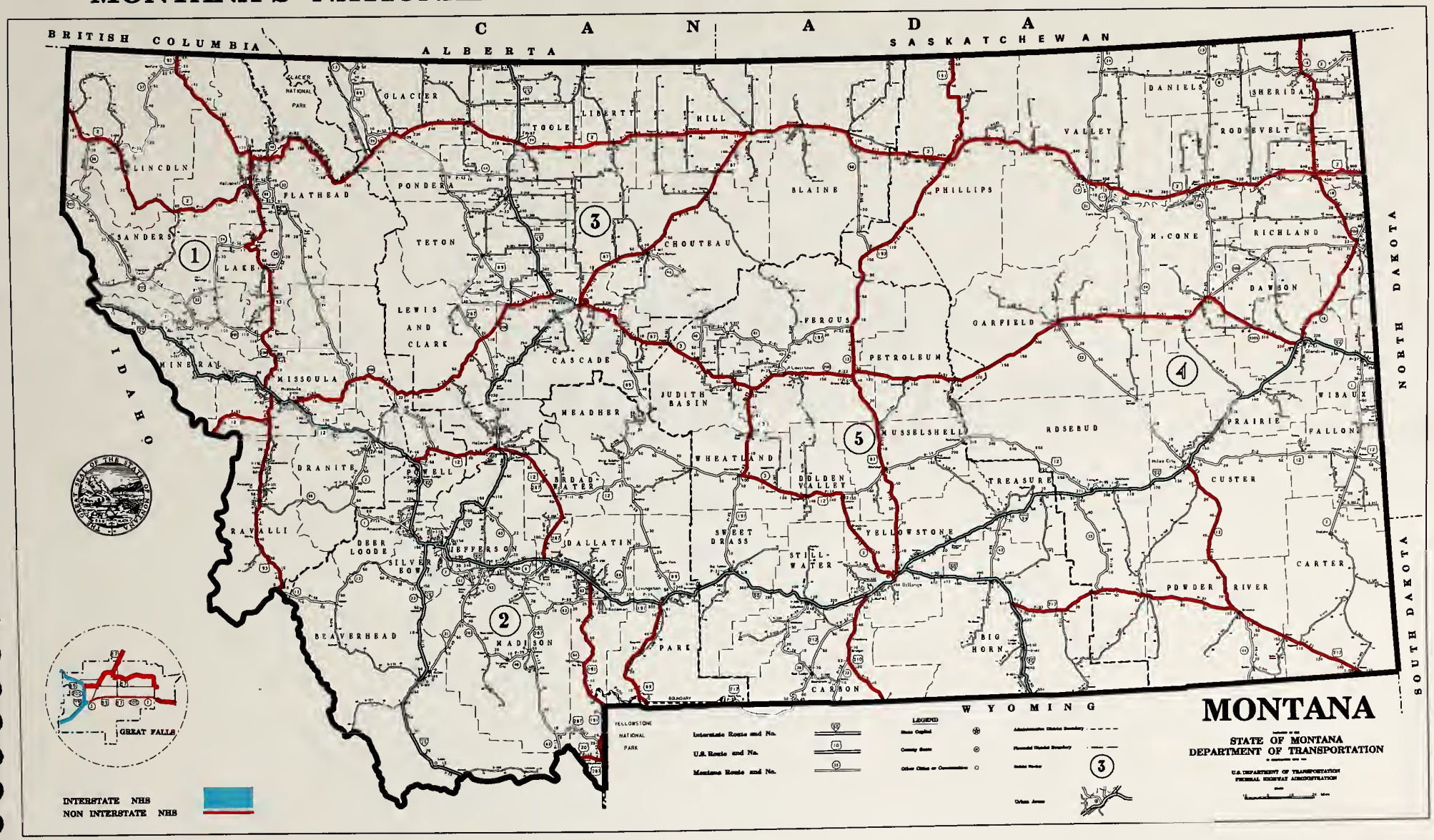

FEDERAL AID
INTERSTATE SYSTEM

MILE POST	I 00015 SECTION DESCRIPTION	COUNTY	TRAFFIC TYPE	SECTION LENGTH	*********ADT********* 1997	1998	1999	VEHICLE MILES
	I 00015							
000+0.000	MONTANA/IDAHO STATE LINE							
			ALL VEHICLES		2500	2500	2500	1270
		BEAVERHEAD	COMMERCIAL	0.508	697	755	810	411
000+0.508	MONIDA INT JCT S-509							
			ALL VEHICLES		2500	2500	2500	36452
		BEAVERHEAD	COMMERCIAL	14.581	697	755	810	11810
015+0.086	ENT LIMA CL							
			ALL VEHICLES		2500	2500	2500	210
		BEAVERHEAD		0.084				
015+0.170	LIMA INT LOCAL ACCESS							
			ALL VEHICLES		2430	2520	2600	481
		BEAVERHEAD		0.185				
015+0.355	LV LIMA CL							
			ALL VEHICLES		2430	2520	2600	57187
		BEAVERHEAD	COMMERCIAL	21.995	707	766	821	18071
037+0.353	RED ROCK INT LOCAL ACCESS							
			ALL VEHICLES		2760	3270	3070	21821
		BEAVERHEAD	COMMERCIAL	7.108	698	742	795	5651
044+0.466	HORSE PRAIRIE INT JCT S-324							
			ALL VEHICLES		3070	3480	3280	37985
		BEAVERHEAD	COMMERCIAL	11.581	696	741	793	9192
056+0.042	BARRETTS INT LOCAL ACCESS							
			ALL VEHICLES		3750	4300	4160	15267
		BEAVERHEAD	COMMERCIAL	3.670	697	743	794	2916
059+0.711	JACKSON INT JCT S-278 & S-222							
			ALL VEHICLES		4030	4130	5000	13745
		BEAVERHEAD	COMMERCIAL	2.749	681	722	775	2130
062+0.448	S DILLON INT BEG P-89							
			ALL VEHICLES		3680	3060	4210	2605
		BEAVERHEAD	COMMERCIAL	0.619	680	725	774	479
063+0.073	ENTER DILLON CL							
			ALL VEHICLES		3680	3060	4210	3161
		BEAVERHEAD		0.751				
063+0.824	N DILLON INT / END P-89							
			ALL VEHICLES		3210	2710	2560	212
		BEAVERHEAD		0.083				
063+0.907	LV DILLON CL							
			ALL VEHICLES		3210	2710	2560	54766
		BEAVERHEAD	COMMERCIAL	21.393	664	693	742	15882

I 00015

MILE POST	SECTION DESCRIPTION	COUNTY	TRAFFIC TYPE	SECTION LENGTH	*********ADT********* 1997	1998	1999	VEHICLE MILES
085+0.214	ROCK CREEK INT LOCAL ACCESS		ALL VEHICLES		2650	3040	2780	1225
		BEAVERHEAD	COMMERCIAL	0.441	662	693	742	327
085+0.655	LV BEAVERHEAD CO/ENT MADISON CO		ALL VEHICLES		2650	3040	2780	20752
		MC CONE	COMMERCIAL	7.465	662	693	742	5540
093+0.122	MELROSE INT LOCAL ACCESS		ALL VEHICLES		2530	3150	2770	304
		MC CONE	COMMERCIAL	0.110	662	693	742	81
093+0.232	LV MADISON CO/ENT SILVER BOW CO		ALL VEHICLES		2530	3150	2770	25544
		SILVER BOW	COMMERCIAL	9.222	662	693	742	6846
102+0.487	DIVIDE INT JCT P-46		ALL VEHICLES		3509	3368	3166	55228
		SILVER BOW	COMMERCIAL	17.440	700	700	751	13114
119+0.932	VICTOR INT LOCAL ACCESS		ALL VEHICLES		5200	5130	4110	5063
		SILVER BOW	COMMERCIAL	1.232	702	702	752	926
121+0.132	NISSLER INT JCT I-90		ALL VEHICLES		12860	12270	12190	16151
		SILVER BOW	COMMERCIAL	1.325	2263	2490	2608	3456
122+0.423	ROCKER INT JCT S-276		ALL VEHICLES		15020	15650	15400	27827
		SILVER BOW	COMMERCIAL	1.807	2268	2488	2602	4702
124+0.231	W BUTTE INT JCT FAI 115		ALL VEHICLES		11370	12960	11580	12147
		SILVER BOW	COMMERCIAL	1.049	2171	2358	2466	2587
125+0.321	BUTTE		ALL VEHICLES		11370	12960	11580	11649
		SILVER BOW		1.006				
126+0.316	MONTANA ST INT JCT FAU 1805		ALL VEHICLES		12210	12500	12700	20574
		SILVER BOW		1.620				
127+0.936	HARRISON AVE INT JCT P-29		ALL VEHICLES		9470	9400	8490	12887
		SILVER BOW		1.518				
129+0.455	E BUTTE INT JCT I 90		ALL VEHICLES		3100	3350	2860	4759
		SILVER BOW		1.664				

MILE POST	I 00015 SECTION DESCRIPTION	COUNTY	TRAFFIC TYPE	SECTION LENGTH	*********ADT********* 1997	1998	1999	VEHICLE MILES
131+0.145	BUTTE		ALL VEHICLES		3100	3350	2860	7104
		SILVER BOW	COMMERCIAL	2.484	365	365	377	937
133+0.636	LV SILVER BOW CO/ENT JEFFERSON CO		ALL VEHICLES		3100	3350	2860	1164
		JEFFERSON	COMMERCIAL	0.407	365	365	377	153
134+0.039	WOODVILLE INT LOCAL ACCESS		ALL VEHICLES		2580	2990	2620	44988
		JEFFERSON	COMMERCIAL	17.171	366	364	377	6478
151+0.734	BERNICE INT LOCAL ACCESS		ALL VEHICLES		2580	2070	2690	13928
		JEFFERSON	COMMERCIAL	5.178	366	366	376	1950
156+0.911	BASIN INT LOCAL ACCESS		ALL VEHICLES		2620	2380	2480	19790
		JEFFERSON	COMMERCIAL	7.980	366	366	376	3008
164+0.920	BOULDER INT JCT P-69		ALL VEHICLES		3550	3430	4000	44680
		JEFFERSON	COMMERCIAL	11.170	536	535	568	6344
176+0.109	JEFFERSON CITY INT LOCAL ACCESS		ALL VEHICLES		4690	3990	4740	28440
		JEFFERSON	COMMERCIAL	6.000	534	534	564	3384
182+0.116	CLANCY INT LOCAL ACCESS		ALL VEHICLES		4980	4950	4950	27670
		JEFFERSON	COMMERCIAL	5.590	567	569	598	3348
187+0.707	MONTANA CITY INT JCT S-282 & 518		ALL VEHICLES		9400	9690	10220	23434
		JEFFERSON	COMMERCIAL	2.293	601	591	582	1335
190+0.000	LV JEFFERSON CO/ENT LEWIS&CLARK CO		ALL VEHICLES		9400	9690	10220	7593
		LEWIS & CLARK	COMMERCIAL	0.743	601	591	582	432
190+0.743	HELENA		ALL VEHICLES		9400	9690	10220	14359
		LEWIS & CLARK	COMMERCIAL	1.405	601	591	582	818
192+0.148	CAPITOL INT JCT P-8		ALL VEHICLES		15100	15650	17900	1396
		LEWIS & CLARK	COMMERCIAL	0.078	800	798	841	65
192+0.226	ENT HELENA CL		ALL VEHICLES		15100	15650	17900	19511
		LEWIS & CLARK		1.090				

MILE POST	I 00015 SECTION DESCRIPTION	COUNTY	TRAFFIC TYPE	SECTION LENGTH	*********ADT********* 1997	1998	1999	VEHICLE MILES
193+0.316	CEDAR STREET INT JCT U-5807							
			ALL VEHICLES		5230	6720	7420	5179
		LEWIS & CLARK		0.698				
194+0.015	LV HELENA CL							
			ALL VEHICLES		5230	6720	7420	14943
		LEWIS & CLARK	COMMERCIAL	2.014	789	685	749	1509
196+0.030	HELENA							
			ALL VEHICLES		5230	6720	7420	30102
		LEWIS & CLARK	COMMERCIAL	4.057	789	685	749	3040
200+0.087	LINCOLN RD INT JCT S-279 & 453							
			ALL VEHICLES		3100	3540	3610	32551
		LEWIS & CLARK	COMMERCIAL	9.017	688	683	750	6770
209+0.109	GATES OF THE MTS INT LOCAL ACCESS							
			ALL VEHICLES		3510	3560	3450	60930
		LEWIS & CLARK	COMMERCIAL	17.661	687	683	748	13221
226+0.764	WOLF CREEK INT JCT S-434							
			ALL VEHICLES		3520	4140	3560	6386
		LEWIS & CLARK	COMMERCIAL	1.794	686	683	751	1347
228+0.566	AUGUSTA INT JCT P-9							
			ALL VEHICLES		3390	3460	3460	19628
		LEWIS & CLARK	COMMERCIAL	5.673	644	629	695	3945
234+0.216	CRAIG INT LOCAL ACCESS							
			ALL VEHICLES		2980	3140	2690	15445
		LEWIS & CLARK	COMMERCIAL	5.742	631	631	642	3691
239+0.969	LV LEWIS & CLARK CO/ENT CASCADE CO							
			ALL VEHICLES		2980	3140	2690	11012
		CASCADE	COMMERCIAL	4.094	631	631	642	2632
244+0.063	CANYON INT LOCAL ACCESS							
			ALL VEHICLES		3860	4070	3250	34089
		CASCADE	COMMERCIAL	10.489	633	630	643	6749
254+0.949	S CASCADE INT JCT P-68							
			ALL VEHICLES		3520	3710	2610	305
		CASCADE	COMMERCIAL	0.117	633	630	642	75
255+0.070	ENT CASCADE CL							
			ALL VEHICLES		3520	3710	2610	2748
		CASCADE		1.053				
256+0.134	LV CASCADE CL							
			ALL VEHICLES		3520	3710	2610	910
		CASCADE	COMMERCIAL	0.349	633	630	642	224

MILE POST	I 00015 SECTION DESCRIPTION	COUNTY	TRAFFIC TYPE	SECTION LENGTH	*********ADT********* 1997	1998	1999	VEHICLE MILES
256+0.483	N CASCADE INT JCT P-68		ALL VEHICLES		3400	3740	4860	67806
		CASCADE	COMMERCIAL	13.952	632	632	641	8950
270+0.425	ULM INT JCT S-330		ALL VEHICLES		4560	5020	5830	33639
		CASCADE	COMMERCIAL	5.770	633	632	641	3700
276+0.190	GREAT FALLS		ALL VEHICLES		4560	5020	5830	9397
		CASCADE	COMMERCIAL	1.612	633	632	641	1033
277+0.802	GORE HILL INT JCT U-5212		ALL VEHICLES		9670	10640	11900	13970
		CASCADE	COMMERCIAL	1.174	628	627	642	754
278+0.976	10TH AVE S INT JCT I-315		ALL VEHICLES		7740	8530	8550	5232
		CASCADE	COMMERCIAL	0.612	897	861	949	580
279+0.588	ENT GREAT FALLS CL		ALL VEHICLES		7740	8530	8550	8336
		CASCADE		0.975				
280+0.563	CENTRAL AVE INT JCT U-5210		ALL VEHICLES		5200	5760	5760	2004
		CASCADE		0.348				
280+0.911	LV GREAT FALLS CL		ALL VEHICLES		5200	5760	5760	9354
		CASCADE	COMMERCIAL	1.624	899	864	950	1543
282+0.535	EMERSON INT JCT U-5206		ALL VEHICLES		7610	8570	8780	2783
		CASCADE	COMMERCIAL	0.317	897	865	948	300
283+0.018	GREAT FALLS		ALL VEHICLES		7610	8570	8780	31230
		CASCADE	COMMERCIAL	3.557	897	865	948	3372
286+0.575	MANCHESTER INT LOCAL ACCESS		ALL VEHICLES		8030	8240	8180	33578
		CASCADE	COMMERCIAL	4.105	899	865	948	3895
290+0.680	VAUGHN INT JCT P-3		ALL VEHICLES		4240	3990	4130	44347
		CASCADE	COMMERCIAL	10.738	797	798	875	9401
301+0.419	LV CASCADE CO/ENT TETON CO		ALL VEHICLES		4240	3990	4130	4914
		TETON	COMMERCIAL	1.190	797	798	875	1041

MILE POST	I 00015 SECTION DESCRIPTION	COUNTY	TRAFFIC TYPE	SECTION LENGTH	*********ADT********* 1997	1998	1999	VEHICLE MILES
302+0.610	POWER INT JCT S-431							
			ALL VEHICLES		3840	3300	3230	32771
		TETON	COMMERCIAL	10.146	798	798	875	8881
313+0.248	DUTTON INT JCT S-221 & 379							
			ALL VEHICLES		3200	3210	2850	22210
		TETON	COMMERCIAL	7.793	630	783	857	6685
321+0.071	COLLINS ROAD INT LOCAL ACCESS							
			ALL VEHICLES		3070	3310	3100	6993
		TETON	COMMERCIAL	2.256	629	781	858	1937
323+0.716	LV TETON CO/ENT PONDERA CO							
			ALL VEHICLES		3070	3310	3100	13702
		PONDERA	COMMERCIAL	4.420	629	781	858	3795
328+0.145	BRADY INT JCT S-365							
			ALL VEHICLES		3000	3230	3030	22361
		PONDERA	COMMERCIAL	7.380	630	781	857	6328
335+0.516	MIDWAY ROAD INT JCT P-21							
			ALL VEHICLES		2670	2730	2550	9804
		PONDERA	COMMERCIAL	3.845	630	780	859	3304
339+0.361	CONRAD INT JCT P-21							
			ALL VEHICLES		3030	3380	3270	19270
		PONDERA	COMMERCIAL	5.893	630	780	860	5068
345+0.254	LEDGER RD INT JCT S-366							
			ALL VEHICLES		2480	2850	2850	8569
		PONDERA	COMMERCIAL	3.007	629	780	857	2579
348+0.261	VALIER INT JCT P-44							
			ALL VEHICLES		2180	2460	2460	9862
		PONDERA	COMMERCIAL	4.009	664	666	683	2741
352+0.270	BULLHEAD RD INT LOCAL ACCESS							
			ALL VEHICLES		2690	2620	2690	5525
		PONDERA	COMMERCIAL	2.054	664	665	683	1403
354+0.324	LV PONDERA CO/ENT TOOLE CO							
			ALL VEHICLES		2690	2620	2690	24236
		TOOLE	COMMERCIAL	9.010	664	665	683	6156
363+0.488	WEST SHELBY INT JCT P-1							
			ALL VEHICLES		1880	1740	1740	2173
		TOOLE	COMMERCIAL	1.249	594	727	793	991
364+0.736	NORTH SHELBY INT JCT P-67							
			ALL VEHICLES		2014	3035	2705	39268
		TOOLE	COMMERCIAL	14.517	594	726	792	11503

MILE POST	I 00015 SECTION DESCRIPTION	COUNTY	TRAFFIC TYPE	SECTION LENGTH	*********ADT********* 1997	1998	1999	VEHICLE MILES
379+0.255	KEVIN INT JCT S-215 & 343		ALL VEHICLES		1870	1820	1790	17785
		TOOLE	COMMERCIAL	9.936	594	726	792	7878
389+0.190	ENT SUNBURST CL		ALL VEHICLES		1870	1820	1790	1109
		TOOLE		0.620				
389+0.810	SUNBURST INT JCT S-552		ALL VEHICLES		1810	1880	2220	1325
		TOOLE		0.597				
390+0.407	LV SUNBURST CL		ALL VEHICLES		1810	1880	2220	16636
		TOOLE	COMMERCIAL	7.494	595	727	792	5939
397+0.905	SWEET GRASS-INT JCT S-214		ALL VEHICLES		1830	1900	2570	717
		TOOLE	COMMERCIAL	0.279	594	727	794	221
398+0.184	MONTANA/CANADIAN LINE							
	I 00090							
000+0.000	MONTANA/IDAHO LINE ENT LOLO NF		ALL VEHICLES		5710	6000	5900	62150
		MINERAL	COMMERCIAL	10.534	1353	1386	1870	19701
010+0.529	SALTESE INT LOCAL ACCESS		ALL VEHICLES		6050	6520	5980	34408
		MINERAL	COMMERCIAL	5.754	1355	1382	1871	10769
016+0.330	HAUGAN INT LOCAL ACCESS		ALL VEHICLES		6050	6520	5980	33870
		MINERAL	COMMERCIAL	5.664	1355	1382	1871	10601
022+0.013	HENDERSON INT LOCAL ACCESS		ALL VEHICLES		5270	5720	5650	64415
		MINERAL	COMMERCIAL	11.401	1354	1384	1870	21321
033+0.407	ST REGIS-INT JCT P-35		ALL VEHICLES		6220	6550	6350	57232
		MINERAL	COMMERCIAL	9.013	1567	1657	1892	17055
043+0.048	DRY CREEK INT LOCAL ACCESS		ALL VEHICLES		5870	6150	6220	20837
		MINERAL	COMMERCIAL	3.350	1567	1654	1890	6334
046+0.399	ENT SUPERIOR CL		ALL VEHICLES		5860	6163	6230	7159
		MINERAL		1.149				

I 00090

MILE POST	SECTION DESCRIPTION	COUNTY	TRAFFIC TYPE	SECTION LENGTH	*********ADT********* 1997	1998	1999	VEHICLE MILES
047+0.550	SUPERIOR INT JCT S-257							
		MINERAL	ALL VEHICLES	0.891	5660	6450	6470	5764
048+0.441	LV SUPERIOR CL							
		MINERAL	ALL VEHICLES	13.333	5660	6450	6470	86264
			COMMERCIAL		1545	1548	1546	20617
061+0.774	TARKIO INT LOCAL ACCESS							
		MINERAL	ALL VEHICLES	8.482	6720	6320	6470	54878
			COMMERCIAL		1545	1542	1546	13115
070+0.090	CYR INT LOCAL ACCESS							
		MINERAL	ALL VEHICLES	4.909	6979	6429	6590	32350
			COMMERCIAL		1542	1543	1542	7569
075+0.164	ALBERTON INT JCT S-507							
		MINERAL	ALL VEHICLES	1.379	5880	6130	6630	9142
076+0.545	LV ALBERTON CL							
		MINERAL	ALL VEHICLES	0.830	5880	6130	6630	5502
			COMMERCIAL		1546	1544	1544	1282
077+0.376	LV MINERAL CO/ENT MISSOULA CO							
		MISSOULA	ALL VEHICLES	5.244	5880	6130	6630	34767
			COMMERCIAL		1546	1544	1544	8100
082+0.623	NINE MILE INT LOCAL ACCESS							
		MISSOULA	ALL VEHICLES	7.129	7200	8370	8440	60168
			COMMERCIAL		1548	1548	1544	11010
089+0.753	FRENCHTOWN INT JCT S-263							
		MISSOULA	ALL VEHICLES	6.590	9040	10630	9860	64977
			COMMERCIAL		1554	1551	1557	10266
096+0.343	DESMET INT JCT P-5 & S-474							
		MISSOULA	ALL VEHICLES	3.845	16350	18120	15920	61212
			COMMERCIAL		1765	1757	1751	6733
100+0.188	MISSOULA							
		MISSOULA	ALL VEHICLES	1.223	16350	18120	15920	19470
			COMMERCIAL		1765	1757	1751	2141
101+0.411	ENT MISSOULA CL							
		MISSOULA	ALL VEHICLES	0.297	16350	18120	15920	4728
101+0.708	RESERVE ST INT JCT P-92							
		MISSOULA	ALL VEHICLES	0.608	17070	16520	17650	10731

MILE POST	I 00090 SECTION DESCRIPTION	COUNTY	TRAFFIC TYPE	SECTION LENGTH	*********ADT********* 1997	1998	1999	VEHICLE MILES
102+0.316	LV MISSOULA CL		ALL VEHICLES		17070	16520	17650	24304
		MISSOULA	COMMERCIAL	1.377	1894	1899	1906	2624
103+0.693	ENT MISSOULA CL		ALL VEHICLES		17070	16520	17650	8736
		MISSOULA		0.495				
104+0.191	LV MISSOULA CL		ALL VEHICLES		17070	16520	17650	4994
		MISSOULA	COMMERCIAL	0.283	1894	1899	1906	539
104+0.474	ENT MISSOULA CL		ALL VEHICLES		17070	16520	17650	5400
		MISSOULA		0.306				
104+0.780	ORANGE STREET INT JCT U-8107		ALL VEHICLES		17200	17170	19180	16360
		MISSOULA		0.853				
105+0.633	VAN BUREN ST INT JCT P-7		ALL VEHICLES		19330	18950	18580	6447
		MISSOULA		0.347				
105+0.980	LV MISSOULA CL		ALL VEHICLES		19330	18950	18580	23968
		MISSOULA	COMMERCIAL	1.290	1797	1800	1802	2324
107+0.270	E MISSOULA INT JCT U-8112		ALL VEHICLES		17990	17990	16800	16077
		MISSOULA	COMMERCIAL	0.957	1781	1781	1780	1704
108+0.227	MISSOULA		ALL VEHICLES		17990	17990	16800	33616
		MISSOULA	COMMERCIAL	2.001	1781	1781	1780	3563
109+1.224	BONNER INT JCT P-24		ALL VEHICLES		8380	8960	9420	104185
		MISSOULA	COMMERCIAL	11.060	1768	1783	1931	21357
120+0.993	CLINTON INT JCT S-210		ALL VEHICLES		7890	9000	7940	74929
		MISSOULA	COMMERCIAL	9.437	1617	1620	1619	15285
130+0.430	BEAVERTAIL INT LOCAL ACCESS		ALL VEHICLES		7820	8700	7680	9239
		MISSOULA	COMMERCIAL	1.203	1618	1618	1620	1949
131+0.633	LV MISSOULA CO/ENT GRANITE CO		ALL VEHICLES		7820	8700	7680	49512
		GRANITE	COMMERCIAL	6.447	1618	1618	1620	10447

MILE POST	I 00090 SECTION DESCRIPTION	COUNTY	TRAFFIC TYPE	SECTION LENGTH	*********ADT********* 1997	1998	1999	VEHICLE MILES
138+0.085	BEARMOUTH INT LOCAL ACCESS							
			ALL VEHICLES		8380	8680	7630	116304
		GRANITE	COMMERCIAL	15.243	1617	1614	1617	24656
153+0.319	ENT DRUMMOND CL							
			ALL VEHICLES		8380	8680	7630	282
		GRANITE		0.037				
153+0.356	W DRUMMOND INT JCT P-19							
			ALL VEHICLES		7340	7460	7220	6526
		GRANITE		0.904				
154+0.260	LV DRUMMOND CL							
			ALL VEHICLES		7340	7460	7220	144
		GRANITE	COMMERCIAL	0.020	1526	1529	1530	30
154+0.280	E DRUMMOND INT JCT P-96							
			ALL VEHICLES		7670	8790	7690	46486
		GRANITE	COMMERCIAL	6.045	1526	1529	1530	9250
160+0.688	LV GRANITE CO/ENT POWELL CO							
			ALL VEHICLES		7670	8790	7690	12227
		POWELL	COMMERCIAL	1.590	1526	1529	1530	2433
162+0.278	JENS INT LOCAL ACCESS							
			ALL VEHICLES		8150	8150	8090	64388
		POWELL	COMMERCIAL	7.959	1532	1532	1529	12169
170+0.240	PHOSPHATE INT LOCAL ACCESS							
			ALL VEHICLES		7410	7720	8140	33667
		POWELL	COMMERCIAL	4.136	1526	1528	1530	6329
174+0.363	W GARRISON INT JCT P-88							
			ALL VEHICLES		7420	8115	8114	9494
		POWELL	COMMERCIAL	1.170	1391	1388	1391	1628
175+0.533	E GARRISON INT JCT P-88							
			ALL VEHICLES		7430	8510	8090	72850
		POWELL	COMMERCIAL	9.005	1300	1353	1351	12166
184+0.906	N DEER LODGE INT JCT S-275							
			ALL VEHICLES		6270	6600	7280	9711
		POWELL	COMMERCIAL	1.334	1297	1353	1354	1806
186+0.245	ENT DEER LODGE CL							
			ALL VEHICLES		6270	6600	7280	1878
		POWELL		0.258				
186+0.503	LV DEER LODGE CL							
			ALL VEHICLES		6270	6600	7280	10468
		POWELL	COMMERCIAL	1.438	1297	1353	1354	1947

I 00090

MILE POST	SECTION DESCRIPTION	COUNTY	TRAFFIC TYPE	SECTION LENGTH	*********ADT********* 1997	1998	1999	VEHICLE MILES
187+0.926	S DEER LODGE INT JCT S-275		ALL VEHICLES		6580	6650	7020	52453
		POWELL	COMMERCIAL	7.472	1302	1356	1354	10123
195+0.409	LV POWELL CO/ENT DEER LODGE CO		ALL VEHICLES		6580	6650	7020	15093
		DEER LODGE	COMMERCIAL	2.150	1302	1356	1354	2912
197+0.560	GALEN INT JCT S-273		ALL VEHICLES		6800	7260	7300	29119
		DEER LODGE	COMMERCIAL	3.989	1298	1357	1350	5387
201+0.549	WARM SPRINGS-INT JCT P-47		ALL VEHICLES		5910	6510	6880	41816
		DEER LODGE	COMMERCIAL	6.078	1371	1373	1376	8363
208+0.406	ANACONDA INT JCT P-19		ALL VEHICLES		9540	9170	9570	19867
		DEER LODGE	COMMERCIAL	2.076	1621	1623	1626	3377
210+0.482	LV DEER LODGE CO/ENT SILVER BOW		ALL VEHICLES		9540	9170	9570	13225
		SILVER BOW	COMMERCIAL	1.382	1621	1623	1626	2248
211+0.864	GREGSON INT JCT S-441		ALL VEHICLES		10580	11060	10420	75951
		SILVER BOW	COMMERCIAL	7.289	1867	1869	1865	13595
219+0.169	NISSLER INT JCT I-15		ALL VEHICLES		9240	9170	9000	74935
		SILVER BOW	COMMERCIAL	8.326	1661	1740	1738	14474
227+0.455	E BUTTE INT JCT I-15		ALL VEHICLES		7900	7280	7580	10566
		SILVER BOW		1.394				
228+0.635	BUTTE CL		ALL VEHICLES		8390	7480	7310	5848
		SILVER BOW	COMMERCIAL	0.800	1208	1368	1374	1099
229+0.435	BUTTE		ALL VEHICLES		8390	7480	7310	25680
		SILVER BOW	COMMERCIAL	3.513	1208	1368	1374	4827
232+0.949	LV SILVER BOW CO/ENT JEFFERSON CO		ALL VEHICLES		8390	7480	7310	2288
		JEFFERSON	COMMERCIAL	0.313	1208	1368	1374	430
233+0.262	HOMESTAKE INT LOCAL ACCESS		ALL VEHICLES		5550	6630	6620	104357
		JEFFERSON	COMMERCIAL	15.764	1204	1372	1370	21602

MILE POST	I 00090 SECTION DESCRIPTION	COUNTY	TRAFFIC TYPE	SECTION LENGTH	*********ADT********* 1997	1998	1999	VEHICLE MILES
249+0.026	WHITEHALL INT JCT P-55 & S-399							
			ALL VEHICLES		5170	6700	6190	44976
		JEFFERSON	COMMERCIAL	7.266	1230	1407	1411	10254
256+0.293	CARDWELL INT JCT S-359							
			ALL VEHICLES		6062	6062	6358	98201
		JEFFERSON	COMMERCIAL	15.444	1229	1410	1411	21804
271+0.742	LV JEFFERSON CO/ENT BROADWATER CO							
			ALL VEHICLES		7175	6240	6270	19123
		BROADWATER	COMMERCIAL	3.050	1231	1410	1410	4302
274+0.791	W THREE FORKS-INT JCT P-8							
			ALL VEHICLES		8110	8020	8810	23390
		BROADWATER	COMMERCIAL	2.655	1613	1892	2061	5473
277+0.447	LV BROADWATER CO/ENT GALLATIN CO							
			ALL VEHICLES		8110	8020	8810	7832
		GALLATIN	COMMERCIAL	0.889	1613	1892	2061	1832
278+0.336	E THREE FKS INT JCT P-13&S-205							
			ALL VEHICLES		8920	10000	10970	113462
		GALLATIN	COMMERCIAL	10.343	1614	1890	2062	21330
288+0.680	MANHATTAN INT JCT S-288 & 346							
			ALL VEHICLES		9080	10890	10590	101653
		GALLATIN	COMMERCIAL	9.599	1607	1894	2065	19822
298+0.279	BELGRADE INT JCT P-85 & S-291							
			ALL VEHICLES		16580	14810	14930	103823
		GALLATIN	COMMERCIAL	6.954	1790	1792	1791	12458
305+0.230	N 19TH AVE INT JCT S-412							
			ALL VEHICLES		14380	13490	14020	7318
		GALLATIN	COMMERCIAL	0.522	1754	1753	1752	914
305+0.752	BOZEMAN							
			ALL VEHICLES		14380	13490	14020	12113
		GALLATIN	COMMERCIAL	0.864	1754	1753	1752	1514
306+0.616	ENT BOZEMAN CL							
			ALL VEHICLES		14380	13490	14020	3687
		GALLATIN		0.263				
306+0.879	W BOZEMAN INT JCT U-1207							
			ALL VEHICLES		11860	12270	12430	3281
		GALLATIN		0.264				
307+0.142	LV BOZEMAN CL							
			ALL VEHICLES		11860	12270	12430	6040
		GALLATIN	COMMERCIAL	0.486	1660	1668	1665	809

MILE POST	I 00090 SECTION DESCRIPTION	COUNTY	TRAFFIC TYPE	SECTION LENGTH	*********ADT********* 1997	1998	1999	VEHICLE MILES
307+0.628	ENT BOZEMAN CL		ALL VEHICLES		11860	12270	12430	20795
		GALLATIN		1.673				
309+0.301	LV BOZEMAN CL		ALL VEHICLES		11860	12270	12430	857
		GALLATIN	COMMERCIAL	0.069	1660	1668	1665	114
309+0.370	E BOZEMAN INT JCT P-50		ALL VEHICLES		10840	13040	12730	20457
		GALLATIN	COMMERCIAL	1.607	1571	1577	1578	2536
310+0.978	BOZEMAN		ALL VEHICLES		10840	13040	12730	25765
		GALLATIN	COMMERCIAL	2.024	1571	1577	1578	3194
313+0.447	BEAR CANYON INT LOCAL ACCESS		ALL VEHICLES		10650	11350	11420	37868
		GALLATIN	COMMERCIAL	3.316	1576	1577	1575	5225
316+0.767	TRAIL CREEK INT LOCAL ACCESS		ALL VEHICLES		11080	11725	11760	58517
		GALLATIN	COMMERCIAL	4.976	1576	1575	1574	7834
321+0.739	LV GALLATIN CO/ENT PARK CO		ALL VEHICLES		11510	12100	12100	113062
		PARK	COMMERCIAL	9.344	1576	1573	1573	14698
330+0.991	W LIVINGSTON INT LOCAL ACCESS		ALL VEHICLES		10130	10160	10160	13848
		PARK	COMMERCIAL	1.363	1570	1574	1574	2146
332+0.355	LIVINGSTON		ALL VEHICLES		10130	10160	10160	5953
		PARK	COMMERCIAL	0.586	1570	1574	1574	922
332+0.941	S LIVINGSTON INT JCT P-11		ALL VEHICLES		8600	8400	8400	4947
		PARK	COMMERCIAL	0.589	1668	1663	1663	979
333+0.530	LIVINGSTON		ALL VEHICLES		8600	8400	8400	36514
		PARK	COMMERCIAL	4.347	1668	1663	1663	7229
337+0.877	E LIVINGSTON INT JCT P-11		ALL VEHICLES		10230	10790	10790	27341
		PARK	COMMERCIAL	2.534	1769	1812	1942	4921
340+0.410	MISSION INT JCT P-59		ALL VEHICLES		7600	7600	7600	19494
		PARK	COMMERCIAL	2.565	1770	1808	1938	4970

MILE POST	I 00090 SECTION DESCRIPTION	COUNTY	TRAFFIC TYPE	SECTION LENGTH	*********ADT********* 1997	1998	1999	VEHICLE MILES
342+0.978	JCT S-295							
			ALL VEHICLES		6840	6840	7600	83850
		PARK	COMMERCIAL	11.033	1771	1805	1938	21381
354+0.026	LV PARK CO/ENT SWEET GRASS CO							
			ALL VEHICLES		6840	6840	7600	2204
		SWEET GRASS	COMMERCIAL	0.290	1771	1805	1938	562
354+0.316	SPRINGDALE INT JCT S-563							
			ALL VEHICLES		5710	7050	7400	57542
		SWEET GRASS	COMMERCIAL	7.776	1770	1804	1938	15076
362+0.080	DEHART INT LOCAL ACCESS							
			ALL VEHICLES		5710	7050	7400	41358
		SWEET GRASS	COMMERCIAL	5.589	1770	1804	1938	10835
367+0.648	W BIG TIMBER INT JCT P-91							
			ALL VEHICLES		5520	5920	6530	20530
		SWEET GRASS	COMMERCIAL	3.144	1633	1669	1789	5625
370+0.792	E BIG TIMBER INT JCT P-91							
			ALL VEHICLES		6370	6650	7420	53824
		SWEET GRASS	COMMERCIAL	7.254	1496	1881	2018	14640
378+0.044	GREYCLIFF INT LOCAL ACCESS							
			ALL VEHICLES		7020	6660	6660	86992
		SWEET GRASS	COMMERCIAL	13.062	1495	1878	2017	26358
391+0.116	LV SWEET GRASS CO/ENT STILLWATER CO							
			ALL VEHICLES		7020	6660	6660	63343
		STILLWATER	COMMERCIAL	9.511	1495	1878	2017	19193
400+0.631	SPRINGTIME INT LOCAL ACCESS							
			ALL VEHICLES		7370	7370	7030	58159
		STILLWATER	COMMERCIAL	8.273	1496	1879	2017	16691
408+0.903	COLUMBUS INT JCT P-78							
			ALL VEHICLES		7930	7980	7700	136189
		STILLWATER	COMMERCIAL	17.687	1641	1931	2040	36090
426+0.594	PARK CITY INT LOCAL ACCESS							
			ALL VEHICLES		9110	9800	9800	25715
		STILLWATER	COMMERCIAL	2.624	1648	1930	2038	5348
429+0.219	LV STILLWATER CO/ENT YELLOWSTONE CO							
			ALL VEHICLES		9385	9730	9275	29132
		YELLOWSTONE	COMMERCIAL	3.141	1645	1931	2038	6403
432+0.360	LAUREL							
			ALL VEHICLES		9660	9660	8750	5678
		YELLOWSTONE	COMMERCIAL	0.649	1642	1932	2038	1323

MILE POST	I 00090 SECTION DESCRIPTION	COUNTY	TRAFFIC TYPE	SECTION LENGTH	*********ADT********* 1997	1998	1999	VEHICLE MILES
433+0.009	W LAUREL INT LOCAL ACCESS	YELLOWSTONE	ALL VEHICLES	1.081	9040	9110	11780	12734
			COMMERCIAL		1645	1931	2037	2203
434+0.090	LAUREL INT JCT P-4	YELLOWSTONE	ALL VEHICLES	1.513	12980	11770	11770	17808
			COMMERCIAL		2037	2047	2142	3241
435+0.604	LAUREL	YELLOWSTONE	ALL VEHICLES	1.875	12980	11770	11770	22068
			COMMERCIAL		2037	2047	2142	4016
437+0.479	MOSSMAIN INT JCT P-4	YELLOWSTONE	ALL VEHICLES	5.521	17950	18880	19220	106113
			COMMERCIAL		2333	2511	2633	14537
443+0.000	BILLINGS	YELLOWSTONE	ALL VEHICLES	2.419	17950	18880	19220	46493
			COMMERCIAL		2333	2511	2633	6369
445+0.419	ENT BILLINGS CL	YELLOWSTONE	ALL VEHICLES	0.545	17950	18880	19220	10474
445+0.964	W BILLINGS INT JCT U-1020	YELLOWSTONE	ALL VEHICLES	0.194	7960	8680	6340	1229
446+0.158	W BILLINGS INT JCT U-1010	YELLOWSTONE	ALL VEHICLES	1.041	17680	19960	21770	22662
447+0.200	S BILLINGS BLVD INT JCT U-1013	YELLOWSTONE	ALL VEHICLES	2.895	17680	19960	21770	63024
450+0.095	27TH STREET INT JCT P-53	YELLOWSTONE	ALL VEHICLES	2.306	14460	16200	16880	38925
452+0.401	LV BILLINGS CL	YELLOWSTONE	ALL VEHICLES	0.455	14460	16200	16880	7680
			COMMERCIAL		2212	2203	2329	1059
452+0.856	LOCKWOOD INT JCT P-16 & U-1028	YELLOWSTONE	ALL VEHICLES	2.450	14810	14810	18800	46060
			COMMERCIAL		2206	1421	2312	5665
455+0.307	JOHNSON LANE INT JCT U-1028	YELLOWSTONE	ALL VEHICLES	1.269	13450	12800	11980	15202
			COMMERCIAL		1963	1958	2060	2614

MILE POST	I 00090 SECTION DESCRIPTION	COUNTY	TRAFFIC TYPE	SECTION LENGTH	*********ADT********* 1997	1998	1999	VEHICLE MILES
456+0.580	PINEHILL INT JCT I-94							
			ALL VEHICLES		6990	6800	5630	2387
		YELLOWSTONE	COMMERCIAL	0.424	1062	1060	1221	518
457+0.059	BILLINGS							
			ALL VEHICLES		6990	6800	5630	29422
		YELLOWSTONE	COMMERCIAL	5.226	1062	1060	1221	6384
462+0.294	PRYOR CREEK INT LOCAL ACCESS							
			ALL VEHICLES		5720	5380	5380	58884
		YELLOWSTONE	COMMERCIAL	10.945	1058	1059	1221	13366
473+0.242	LV YELLOWSTONE CO/ENT BIG HORN CO							
			ALL VEHICLES		5720	5380	5380	29466
		BIG HORN	COMMERCIAL	5.477	1058	1059	1221	6688
478+0.713	FLY CREEK INT LOCAL ACCESS							
			ALL VEHICLES		6030	5360	6030	104222
		BIG HORN	COMMERCIAL	17.284	1061	1061	1218	21052
495+0.998	W HARDIN INT JCT P-48							
			ALL VEHICLES		5590	4670	6690	10683
		BIG HORN	COMMERCIAL	1.597	1039	1036	1197	1912
497+0.595	E HARDIN INT JCT P-48							
			ALL VEHICLES		6530	5470	4760	55415
		BIG HORN	COMMERCIAL	11.642	1038	1039	1199	13964
509+0.231	CROW AGENCY INT LOCAL ACCESS							
			ALL VEHICLES		7230	7960	7500	12412
		BIG HORN	COMMERCIAL	1.655	1041	1042	1200	1986
510+0.887	LITTLE BIG HORN BATTLEFIELD INT JCT							
			ALL VEHICLES		4700	5680	4250	16473
		BIG HORN	COMMERCIAL	3.876	940	937	1100	4266
514+0.772	GARRYOWEN INT JCT S-451							
			ALL VEHICLES		3980	3650	3480	55363
		BIG HORN	COMMERCIAL	15.909	931	945	1099	17494
530+0.677	LODGE GRASS INT JCT S-463							
			ALL VEHICLES		3400	3520	3630	48391
		BIG HORN	COMMERCIAL	13.331	931	943	1099	14662
544+0.007	WYOLA INT JCT S-457							
			ALL VEHICLES		3450	3700	3760	39246
		BIG HORN	COMMERCIAL	10.438	931	943	1101	11499
554+0.446	END I00090							

MILE POST	I 00094 SECTION DESCRIPTION	COUNTY	TRAFFIC TYPE	SECTION LENGTH	*********ADT********* 1997	1998	1999	VEHICLE MILES
	I 00094							
000+0.000	PINEHILL INT JCT I-90							
			ALL VEHICLES		6460	6270	7350	6232
		YELLOWSTONE	COMMERCIAL	0.848	969	971	970	822
001+0.184	BILLINGS							
			ALL VEHICLES		6460	6270	7350	36360
		YELLOWSTONE	COMMERCIAL	4.947	969	971	970	4799
006+0.207	HUNTLEY INT JCT S-522							
			ALL VEHICLES		3600	3910	3910	33774
		YELLOWSTONE	COMMERCIAL	8.638	910	911	1036	8950
014+0.843	BALLANTINE INT LOCAL ACCESS							
			ALL VEHICLES		3760	3070	3690	31047
		YELLOWSTONE	COMMERCIAL	8.414	909	908	1033	8693
023+0.262	POMPEYS PILLAR INT JCT S-568							
			ALL VEHICLES		3700	2940	3300	79021
		YELLOWSTONE	COMMERCIAL	23.946	865	911	1036	24812
047+0.218	CUSTER INT JCT S-310							
			ALL VEHICLES		3560	3960	3010	7007
		YELLOWSTONE	COMMERCIAL	2.328	829	910	1035	2410
049+0.551	MONT 47 INT JCT P-48							
			ALL VEHICLES		3260	2530	2640	5707
		YELLOWSTONE	COMMERCIAL	2.162	909	923	1048	2265
052+0.149	LV YELLOWSTONE CO/ENT TREASURE CO							
			ALL VEHICLES		3260	2530	2640	2645
		TREASURE	COMMERCIAL	1.002	909	923	1048	1050
053+0.143	BIGHORN INT LOCAL ACCESS							
			ALL VEHICLES		3090	3000	2160	32000
		TREASURE	COMMERCIAL	14.815	908	924	1047	15520
067+0.975	HYSHAM INT JCT S-311							
			ALL VEHICLES		3500	3500	3160	12959
		TREASURE	COMMERCIAL	4.101	910	924	1049	4302
072+0.033	SARPY CREEK INT JCT S-384							
			ALL VEHICLES		3355	3350	3180	19932
		TREASURE	COMMERCIAL	6.268	909	922	1049	6577
078+0.303	LV TREASURE CO/ENT ROSEBUD CO							
			ALL VEHICLES		3210	3200	3200	29865
		ROSEBUD	COMMERCIAL	9.333	908	921	1049	9795
087+0.640	COLSTRIP INT JCT P-39							
			ALL VEHICLES		3900	4140	4140	24724
		ROSEBUD	COMMERCIAL	5.972	932	931	1055	6304

MILE POST	I 00094 SECTION DESCRIPTION	COUNTY	TRAFFIC TYPE	SECTION LENGTH	*********ADT********* 1997	1998	1999	VEHICLE MILES
093+0.612	W FORSYTH INT JCT P-14							
			ALL VEHICLES		2840	3430	2900	1351
		ROSEBUD	COMMERCIAL	0.466	959	970	1073	500
094+0.078	ENT FORSYTH CL							
			ALL VEHICLES		2840	3430	2900	3358
		ROSEBUD		1.158				
095+0.236	E FORSYTH INT JCT P-95							
			ALL VEHICLES		3050	3650	2830	645
		ROSEBUD		0.228				
095+0.464	LV FORSYTH CL							
			ALL VEHICLES		3050	3650	2830	24216
		ROSEBUD	COMMERCIAL	8.557	960	967	1075	9202
103+0.956	W ROSEBUD INT JCT S-446&447							
			ALL VEHICLES		3980	3530	3020	49105
		ROSEBUD	COMMERCIAL	16.260	959	970	1075	17481
120+0.137	LV ROSEBUD CO/ENT CUSTER CO							
			ALL VEHICLES		3980	3530	3020	18569
		CUSTER	COMMERCIAL	6.149	959	970	1075	6610
126+0.301	MOON CREEK INT LOCAL ACCESS							
			ALL VEHICLES		3740	3890	3890	35939
		CUSTER	COMMERCIAL	9.239	961	968	1073	9919
135+0.538	W MILES CITY INT JCT P-2							
			ALL VEHICLES		3780	4200	4310	6624
		CUSTER	COMMERCIAL	1.537	895	898	1021	1569
137+0.074	MILES CITY							
			ALL VEHICLES		3780	4200	4310	5391
		CUSTER	COMMERCIAL	1.251	895	898	1021	1277
138+0.330	BROADUS INT JCT P-23							
			ALL VEHICLES		3640	3690	2800	635
		CUSTER	COMMERCIAL	0.227	840	841	991	225
138+0.557	ENT MILES CITY CL							
			ALL VEHICLES		3640	3690	2800	372
		CUSTER		0.133				
138+0.690	LV MILES CITY CL							
			ALL VEHICLES		3640	3690	2800	1234
		CUSTER	COMMERCIAL	0.441	840	841	991	437
139+0.131	MILES CITY							
			ALL VEHICLES		3640	3690	2800	5740
		CUSTER	COMMERCIAL	2.050	840	841	991	2031

MILE POST	I 00094 SECTION DESCRIPTION	COUNTY	TRAFFIC TYPE	SECTION LENGTH	*********ADT********* 1997	1998	1999	VEHICLE MILES
141+0.153	BAKER INT JCT P-2							
			ALL VEHICLES		3190	3100	2340	18244
		CUSTER	COMMERCIAL	7.797	803	840	992	7735
148+0.952	SHIRLEY INT LOCAL ACCESS							
			ALL VEHICLES		3010	3670	3670	37812
		CUSTER	COMMERCIAL	10.303	839	840	990	10209
159+0.648	DIAMOND RING INT LOCAL ACCESS							
			ALL VEHICLES		2610	2120	2700	10141
		CUSTER	COMMERCIAL	3.756	840	841	990	3721
163+0.404	LV CUSTER CO/ENT PRAIRIE CO							
			ALL VEHICLES		2610	2120	2700	35343
		PRAIRIE	COMMERCIAL	13.090	840	841	990	12970
176+0.489	TERRY INT JCT S-253							
			ALL VEHICLES		2840	2770	2400	21580
		PRAIRIE	COMMERCIAL	8.992	715	806	952	8567
185+0.480	FALLON INT JCT S-340							
			ALL VEHICLES		2610	2850	2790	16103
		PRAIRIE	COMMERCIAL	5.772	715	806	951	5491
191+0.252	COUNTY BOUNDARY FOR 40							
			ALL VEHICLES		2610	2850	2790	3738
		DAWSON	COMMERCIAL	1.340	715	806	951	1274
192+0.604	BAD ROUTE CK INT LOCAL ACCESS							
			ALL VEHICLES		2540	2610	2930	40703
		DAWSON	COMMERCIAL	13.892	716	806	952	13228
206+0.497	PLEASANT VIEW INT LOCAL ACCESS							
			ALL VEHICLES		3120	3180	3450	13561
		DAWSON	COMMERCIAL	3.931	714	807	952	3743
210+0.370	W GLENDIVE INT JCT P-98							
			ALL VEHICLES		2820	2690	3440	3814
		DAWSON	COMMERCIAL	1.109	716	807	952	1056
211+0.480	CIRCLE INT JCT P-57							
			ALL VEHICLES		2890	2330	3440	6463
		DAWSON	COMMERCIAL	1.879	728	729	729	1370
213+0.359	SIDNEY INT JCT P-20							
			ALL VEHICLES		3180	4200	4070	6638
		DAWSON	COMMERCIAL	1.631	728	730	728	1188
214+0.990	ENT GLENDIVE CL							
			ALL VEHICLES		3180	4200	4070	1819
		DAWSON		0.447				

MILE POST	I 00094 SECTION DESCRIPTION	COUNTY	TRAFFIC TYPE	SECTION LENGTH	*********ADT********* 1997	1998	1999	VEHICLE MILES
215+0.437	E GLENDIVE INT JCT P-57							
			ALL VEHICLES		2400	2440	2450	161
		DAWSON		0.066				
215+0.503	LV GLENDIVE CL							
			ALL VEHICLES		2400	2440	2450	38940
		DAWSON	COMMERCIAL	15.894	688	688	688	10942
231+0.398	HODGES ROAD INT LOCAL ACCESS							
			ALL VEHICLES		2580	2960	2950	10351
		DAWSON	COMMERCIAL	3.509	688	689	690	2422
234+0.911	LV DAWSON CO/ENT WIBAUX CO							
			ALL VEHICLES		2580	2960	2950	3734
		WIBAUX	COMMERCIAL	1.266	688	689	690	873
236+0.178	ROCHLITZ INT LOCAL ACCESS							
			ALL VEHICLES		2560	2640	2510	13518
		WIBAUX	COMMERCIAL	5.386	688	689	690	3717
241+0.570	ENT WIBAUX CL							
			ALL VEHICLES		2560	2640	2510	705
		WIBAUX		0.281				
241+0.851	JCT P-97 & S-261 W WIBAUX INT							
			ALL VEHICLES		2000	1850	2400	866
		WIBAUX		0.361				
242+0.212	LV WIBAUX CL							
			ALL VEHICLES		2000	1850	2400	626
		WIBAUX	COMMERCIAL	0.261	756	812	830	216
242+0.473	E WIBAUX INT JCT P-27							
			ALL VEHICLES		2575	2720	2740	21152
		WIBAUX	COMMERCIAL	7.720	754	813	830	6409
250+0.196	MONTANA / N DAKOTA LINE							
	I 00115							
000+0.000	W BUTTE INT JCT I-15 & 90							
			ALL VEHICLES		3600	3680	3330	2344
		SILVER BOW	COMMERCIAL	0.704	439	441	439	309
000+0.704	BUTTE							
			ALL VEHICLES		3600	3680	3330	1605
		SILVER BOW		0.482				
001+0.371	EXCELSIOR INT JCT P-29							

MILE POST	I 00315 SECTION DESCRIPTION	COUNTY	TRAFFIC TYPE	SECTION LENGTH	*********ADT********* 1997	1998	1999	VEHICLE MILES
	I 00315							
000+0.000	10TH AVE S INT JCT I-15							
			ALL VEHICLES		12900	12900	14470	4948
		CASCADE	COMMERCIAL	0.342	748	748	752	257
000+0.342	14TH ST SW INT JCT U 5225							
			ALL VEHICLES		15850	15850	17780	3164
		CASCADE	COMMERCIAL	0.178	744	744	746	132
001+0.091	ENT GREAT FALLS CL							
			ALL VEHICLES		15850	15850	17780	5440
		CASCADE		0.306				
001+0.397	JCT P-60							

"M" - ROUTES

Includes portions of the urban system.

MILE POST	M 01974 SECTION DESCRIPTION	COUNTY	TRAFFIC TYPE	SECTION LENGTH	*********ADT********* 1997	1998	1999	VEHICLE MILES
	M 01974							
000+0.000	JCT U01804 & PARK ST (M01974)		ALL VEHICLES			5010	4820	915
		SILVER BOW		0.190				
000+0.190	BUTTE							
	M 04310							
000+0.120	JCT M04703(RAILROAD AVE)		ALL VEHICLES				900	63
		LEWIS & CLARK		0.070				
000+0.190	JCT U05813(LAMBORN ST)							
	M 04341							
000+0.220	JCT M04367(HAUSER)		ALL VEHICLES			2560	3050	738
		LEWIS & CLARK		0.242				
000+0.462	JCT P-8(EUCLID) & U5810(HENDERSON)							
	M 04367							
000+0.140	JCT U05805(BENTON AVE)		ALL VEHICLES			2025	1699	1412
		LEWIS & CLARK		0.831				
000+0.971	THE PHYSICAL MEETING OF TWO OR MORE							
	M 04452							
000+0.800	JCT U05809(MONTANA AVE)		ALL VEHICLES			2370	1900	617
		LEWIS & CLARK		0.325				
001+0.125	JCT M04703(RAILROAD AVE)							

MILE POST	M 04703 SECTION DESCRIPTION	COUNTY	TRAFFIC TYPE	SECTION LENGTH	*********ADT********* 1997	1998	1999	VEHICLE MILES
	M 04703							
000+0.000	JCT M04452(HELENA AVE)		ALL VEHICLES			690	800	238
		LEWIS & CLARK		0.298				
000+0.298	JCT M04310(LAMBORN ST)							
	M 05380							
000+0.317	JCT U07104(BOULEVARD ST)		ALL VEHICLES			480	730	175
		FERGUS		0.240				
000+0.557	JCT P00057(MAIN ST)							
	M 05777							
000+0.295	JCT P00023(HAYNES AVE)		ALL VEHICLES			2200	1335	544
		CUSTER		0.408				
000+0.703	MILES CITY							
	M 05992							
000+0.000	JCT U0811(RYMAN ST) & U08106		ALL VEHICLES				2970	207
		MISSOULA		0.070				
000+0.070	JCT M06014(ALDER ST)							
	M 06014							
000+0.270	JCT M06019(PATTEE ST)		ALL VEHICLES				3020	422
		MISSOULA		0.140				
000+0.410	JCT M05992(RYMAN ST)							

MILE POST	M 06019 SECTION DESCRIPTION	COUNTY	TRAFFIC TYPE	SECTION LENGTH	*********ADT********* 1997	1998	1999	VEHICLE MILES
	M 06019							
000+0.000	JCT M06014(ALDER ST)		ALL VEHICLES			3080	3080	215
		MISSOULA		0.070				
000+0.070	JCT U08106(SPRUCE ST) & U08127							

"P" - ROUTES

Includes portions of the National Highway System (NHS) and the entire state primary system.

MILE POST	P 00001 SECTION DESCRIPTION	COUNTY	TRAFFIC TYPE	SECTION LENGTH	*********ADT********* 1997	1998	1999	VEHICLE MILES
	P 00001							
000+0.000	MONTANA/IDAHO STATE LINE							
			ALL VEHICLES		1468	1493	1484	5573
		LINCOLN	COMMERCIAL	3.754	228	253	253	952
003+0.718	JCT S-508							
			ALL VEHICLES		2037	1992	2144	21743
		LINCOLN	COMMERCIAL	10.139	227	253	254	2577
013+0.907	ENT TROY CL							
			ALL VEHICLES		3649	3792	4286	5911
		LINCOLN		1.379				
015+0.290	LV TROY CL							
			ALL VEHICLES		3054	3184	3414	5586
		LINCOLN	COMMERCIAL	1.636	258	259	253	414
016+0.926	JCT P-56							
			ALL VEHICLES		2735	2747	2600	33690
		LINCOLN	COMMERCIAL	12.954	274	289	253	3289
029+0.937	PROJECT CHANGE							
			ALL VEHICLES		4865	6270	6040	12297
		LINCOLN	COMMERCIAL	2.036	274	287	256	521
031+0.889	ENT LIBBY CL							
			ALL VEHICLES		7697	10588	10588	4489
		LINCOLN		0.424				
032+0.313	JCT P-33							
			ALL VEHICLES		7781	9830	9830	4276
		LINCOLN		0.435				
032+0.748	LV LIBBY CL							
			ALL VEHICLES		5904	7454	7454	22028
		LINCOLN	COMMERCIAL	2.955	250	251	232	686
035+0.729	JCT S-482							
			ALL VEHICLES		2075	1819	1736	10839
		LINCOLN	COMMERCIAL	6.242	244	243	230	1441
041+1.008	JCT S-482							
			ALL VEHICLES		1096	976	1210	46696
		LINCOLN	COMMERCIAL	38.561	244	243	230	8895
080+0.583	LV LINCOLN CO/ENT FLATHEAD CO							
			ALL VEHICLES		1240	950	1240	1142
		FLATHEAD	COMMERCIAL	0.921	244	244	230	212
081+0.322	JCT S-556							
			ALL VEHICLES		1405	1107	1780	34428
		FLATHEAD	COMMERCIAL	19.340	243	243	231	4469

P 00001

MILE POST	SECTION DESCRIPTION	COUNTY	TRAFFIC TYPE	SECTION LENGTH	*********ADT********* 1997	1998	1999	VEHICLE MILES
100+0.625	JCT X-15803 MARION JCT							
			ALL VEHICLES		4233	3889	4089	77545
		FLATHEAD	COMMERCIAL	18.963	411	415	420	7969
119+0.622	ENT KALISPELL CL & UL							
			ALL VEHICLES		9178	9548	10109	5812
		FLATHEAD		0.575				
120+0.185	JCT U-6701(MERIDIAN RD)							
			ALL VEHICLES		15785	16530	17650	6601
		FLATHEAD		0.374				
120+0.559	JCT U-6721(5TH AVE WN)							
			ALL VEHICLES		16381	16699	17680	6082
		FLATHEAD		0.344				
120+0.903	JCT P-5(MAIN ST)							
			ALL VEHICLES		20800	22390	23930	6796
		FLATHEAD		0.284				
121+0.274	JCT U-6725(4TH AVE EN)							
			ALL VEHICLES		21680	25150	25910	5389
		FLATHEAD		0.208				
121+0.482	JCT U-6728(7TH AVE EN)							
			ALL VEHICLES		20260	22080	22080	3289
		FLATHEAD		0.149				
121+0.631	LV KALISPELL CL							
			ALL VEHICLES		25855	27335	26635	4847
		FLATHEAD	COMMERCIAL	0.182	1133	1144	1188	216
121+0.813	JCT U-6729(FLATHEAD DR)							
			ALL VEHICLES		26487	27768	29525	35223
		FLATHEAD	COMMERCIAL	1.193	1140	1141	1186	1415
122+0.847	JCT P-52							
			ALL VEHICLES		19619	19335	19345	14508
		FLATHEAD	COMMERCIAL	0.750	1059	1053	1112	834
123+0.593	JCT U-6710(EVERGREEN DR)							
			ALL VEHICLES		17438	17893	17613	18617
		FLATHEAD	COMMERCIAL	1.057	1059	1051	1110	1173
124+0.650	JCT S-548 & U-6708(RESERVE DR)							
			ALL VEHICLES		11971	11027	11869	109993
		FLATHEAD	COMMERCIAL	9.267	770	768	809	7499
133+0.915	P-38							
			ALL VEHICLES		13050	13550	14290	15290
		FLATHEAD	COMMERCIAL	1.070	578	575	605	648

P 00001

MILE POST	SECTION DESCRIPTION	COUNTY	TRAFFIC TYPE	SECTION LENGTH	*********ADT********* 1997	1998	1999	VEHICLE MILES
134+1.006	ENT COLUMBIA FALLS CL		ALL VEHICLES		13133	13213	15600	26988
		FLATHEAD		1.730				
136+0.645	JCT S-486		ALL VEHICLES		10090	10150	10910	1625
		FLATHEAD		0.149				
136+0.794	LV COLUMBIA FALLS CL		ALL VEHICLES		8195	9564	9764	14607
		FLATHEAD	COMMERCIAL	1.496	495	545	601	900
138+0.277	JCT S-206		ALL VEHICLES		4469	4359	4970	71965
		FLATHEAD	COMMERCIAL	14.480	418	393	411	5951
153+0.253	JCT P-65 AT WEST GLACIER		ALL VEHICLES		1305	1312	1387	60517
		FLATHEAD	COMMERCIAL	43.619	223	193	98	4311
197+0.816	ENTER GLACIER COUNTY		ALL VEHICLES		1721	1405	1408	15913
		GLACIER	COMMERCIAL	11.294	224	193	99	1119
209+0.272	JCT KIOWA JCT CUTOFF AT E GLACIER		ALL VEHICLES		2365	1975	1770	22162
		GLACIER	COMMERCIAL	12.521	224	192	98	1237
221+0.791	JCT P-58		ALL VEHICLES		5050	4520	5050	454
		GLACIER	COMMERCIAL	0.090	237	158	121	10
221+0.881	BLACKFEET INDIAN RESERVATION		ALL VEHICLES		7915	6970	6257	3009
		GLACIER		0.481				
221+1.362	JCT S-464		ALL VEHICLES		4110	4835	4275	1017
		GLACIER		0.238				
221+1.600	BLACKFEET INDIAN RESERVATION		ALL VEHICLES		2740	2180	2190	6565
		GLACIER	COMMERCIAL	2.998	239	157	119	359
224+0.000	JCT P-3		ALL VEHICLES		2739	2179	2189	25302
		GLACIER	COMMERCIAL	11.554	239	157	119	1385
235+0.435	JCT S-444		ALL VEHICLES		1332	1687	1695	30603
		GLACIER	COMMERCIAL	18.049	242	157	119	2152

P 00001

MILE POST	SECTION DESCRIPTION	COUNTY	TRAFFIC TYPE	SECTION LENGTH	*********ADT********* 1997	1998	1999	VEHICLE MILES
253+0.491	JCT S-358							
			ALL VEHICLES		2590	3730	3800	3925
		GLACIER	COMMERCIAL	1.033	234	160	131	135
254+0.524	ENT CUT BANK CL BEG 4 LN							
			ALL VEHICLES		4117	4751	4466	2518
		GLACIER		0.564				
255+0.134	JCT S-213							
			ALL VEHICLES		4108	4278	3976	3550
		GLACIER		0.893				
256+0.020	LV CUT BANK CL							
			ALL VEHICLES		1915	2030	2200	14979
		GLACIER	COMMERCIAL	6.809	218	164	145	988
262+0.815	LV GLACIER CO/ENT TOOLE CO							
			ALL VEHICLES		1420	1575	1718	26113
		TOOLE	COMMERCIAL	15.192	217	164	145	2204
278+0.459	JCT I-15 W SHELBY INT							
			ALL VEHICLES		4660	4300	5050	525
		TOOLE	COMMERCIAL	0.104	223	223	186	19
278+0.563	ENT SHELBY CL							
			ALL VEHICLES		4244	3754	4239	3793
		TOOLE		0.895				
279+0.437	JCT P-67							
			ALL VEHICLES		2038	2320	2432	1636
		TOOLE		0.673				
280+0.100	LV SHELBY CL							
			ALL VEHICLES		910	1160	1380	6633
		TOOLE	COMMERCIAL	4.807	172	172	144	696
284+0.930	JCT S-417							
			ALL VEHICLES		827	929	1006	18746
		TOOLE	COMMERCIAL	18.623	158	155	130	2432
303+0.403	JCT S-343 AT GALATA							
			ALL VEHICLES		620	1020	960	3366
		TOOLE	COMMERCIAL	3.507	158	156	130	457
307+0.025	LV TOOLE CO/ENT LIBERTY CO							
			ALL VEHICLES		650	854	819	10481
		LIBERTY	COMMERCIAL	12.782	158	156	130	1673
319+0.827	JCT S-409							
			ALL VEHICLES		1090	600	1270	2499
		LIBERTY	COMMERCIAL	1.968	159	156	130	257

P 00001

MILE POST	SECTION DESCRIPTION	COUNTY	TRAFFIC TYPE	SECTION LENGTH	*********ADT********* 1997	1998	1999	VEHICLE MILES
321+0.778	JCT S-223 ENT CHESTER CL		ALL VEHICLES		2101	2148	2539	2214
		LIBERTY		0.872				
322+0.620	LV CHESTER CL		ALL VEHICLES		1014	1564	1779	16357
		LIBERTY	COMMERCIAL	9.190	159	151	170	1564
331+0.864	JCT S-224		ALL VEHICLES		860	920	950	713
		LIBERTY	COMMERCIAL	0.751	159	150	170	127
332+0.615	LV LIBERTY CO/ENT HILL CO		ALL VEHICLES		860	920	950	8505
		HILL	COMMERCIAL	8.953	159	150	170	1522
341+0.579	JCT S-432		ALL VEHICLES		830	900	980	6018
		HILL	COMMERCIAL	6.141	154	153	162	999
347+0.718	ENT HINGHAM CL		ALL VEHICLES		830	900	980	490
		HILL		0.501				
348+0.215	LV HINGHAM CL		ALL VEHICLES		945	975	1045	5570
		HILL	COMMERCIAL	5.331	154	154	162	868
353+0.576	JCT S-448 & S-449		ALL VEHICLES		1492	1608	1609	41196
		HILL	COMMERCIAL	25.598	153	154	162	4170
379+0.167	JCT P-10		ALL VEHICLES		6068	6141	6130	5977
		HILL	COMMERCIAL	0.975	195	198	197	193
380+0.139	HAVRE		ALL VEHICLES		7395	7560	7560	10289
		HILL	COMMERCIAL	1.361	197	197	197	268
381+0.503	ENT HAVRE CL		ALL VEHICLES		9851	11226	11226	11035
		HILL		0.983				
382+0.487	JCT U-5708(5TH AVE)		ALL VEHICLES		12105	10885	10885	1545
		HILL		0.142				
382+0.629	JCT U-5710(7TH AVE)		ALL VEHICLES		9125	8290	8290	4808
		HILL		0.580				

P 00001

MILE POST	SECTION DESCRIPTION	COUNTY	TRAFFIC TYPE	SECTION LENGTH	*********ADT********* 1997	1998	1999	VEHICLE MILES
383+0.209	LV HAVRE CL							
		HILL	ALL VEHICLES		5180	5065	5065	3069
			COMMERCIAL	0.606	319	346	353	214
383+0.815	HAVRE							
		HILL	ALL VEHICLES		2893	3397	3551	25586
			COMMERCIAL	7.204	318	345	353	2543
391+0.007	LV HILL CO/ENT BLAINE CO							
		BLAINE	ALL VEHICLES		2415	3005	3090	38828
			COMMERCIAL	12.566	318	344	353	4446
403+0.595	ENT CHINOOK CL							
		BLAINE	ALL VEHICLES		2538	3045	2778	108
				0.039				
403+0.634	JCT S-240							
		BLAINE	ALL VEHICLES		2885	3405	2810	1301
				0.463				
404+0.087	LV CHINOOK CL							
		BLAINE	ALL VEHICLES		2580	2990	2445	1256
			COMMERCIAL	0.514	276	307	289	148
404+0.601	JCT S-325							
		BLAINE	ALL VEHICLES		2003	2525	2069	40677
			COMMERCIAL	19.655	234	268	226	4444
424+0.205	JCT APPROACH RD TO HARLEM							
		BLAINE	ALL VEHICLES		1910	2530	1880	834
			COMMERCIAL	0.444	234	268	225	100
424+0.649	ENT HARLEM CL							
		BLAINE	ALL VEHICLES		1910	2530	1880	118
				0.063				
424+0.712	LV HARLEM CL							
		BLAINE	ALL VEHICLES		2641	2530	1880	1887
			COMMERCIAL	1.004	235	268	225	226
425+0.717	JCT S-241							
		BLAINE	ALL VEHICLES		3380	4160	2990	6655
			COMMERCIAL	2.226	236	266	227	505
427+0.939	FORT BELKNAP INDIAN RESERVATION							
		BLAINE	ALL VEHICLES		3380	4160	2990	1719
			COMMERCIAL	0.575	236	266	227	130
428+0.518	JCT P-66							
		BLAINE	ALL VEHICLES		1118	1343	1119	18941
			COMMERCIAL	16.925	143	144	134	2268

P 00001

MILE POST	SECTION DESCRIPTION	COUNTY	TRAFFIC TYPE	SECTION LENGTH	*********ADT********* 1997	1998	1999	VEHICLE MILES
446+0.274	LV BLAINE CO/ENT PHILLIPS CO		ALL VEHICLES		842	1099	1049	7767
		PHILLIPS	COMMERCIAL	7.398	142	143	134	991
453+0.691	ENT DODSON CL		ALL VEHICLES		1000	1340	1110	235
		PHILLIPS		0.212				
454+0.027	JCT S-204		ALL VEHICLES		1000	1340	1110	465
		PHILLIPS		0.419				
454+0.446	LV DODSON CL		ALL VEHICLES		989	1435	1059	8411
		PHILLIPS	COMMERCIAL	7.935	143	143	134	1065
462+0.359	JCT S-363		ALL VEHICLES		1090	1600	1130	10348
		PHILLIPS	COMMERCIAL	9.158	142	143	134	1227
471+0.605	JCT P-99		ALL VEHICLES		1910	3860	3540	428
		PHILLIPS	COMMERCIAL	0.121	194	193	180	21
471+0.726	ENT MALTA CL		ALL VEHICLES		1910	3860	3540	283
		PHILLIPS		0.080				
471+0.806	JCT P-61		ALL VEHICLES		1715	2240	1880	1116
		PHILLIPS		0.594				
472+0.410	LV MALTA CL		ALL VEHICLES		1043	1215	1294	22287
		PHILLIPS	COMMERCIAL	17.214	169	168	158	2726
489+0.617	JCT S-243		ALL VEHICLES		1195	1165	1175	11041
		PHILLIPS	COMMERCIAL	9.397	168	169	158	1488
499+0.130	ENT SACO CL		ALL VEHICLES		1254	1194	1220	425
		PHILLIPS		0.349				
499+0.479	JCT S-243		ALL VEHICLES		1200	1095	1145	657
		PHILLIPS		0.574				
500+0.054	LV SACO CL		ALL VEHICLES		1180	1060	1100	1666
		PHILLIPS	COMMERCIAL	1.515	168	168	158	239

P 00001

MILE POST	SECTION DESCRIPTION	COUNTY	TRAFFIC TYPE	SECTION LENGTH	*********ADT********* 1997	1998	1999	VEHICLE MILES
501+0.569	LV PHILLIPS CO/ENT VALLEY CO		ALL VEHICLES		1195	1120	1054	12141
		VALLEY	COMMERCIAL	11.509	169	168	157	1818
512+0.960	JCT S-537		ALL VEHICLES		1605	1254	1330	37264
		VALLEY	COMMERCIAL	28.016	174	188	159	4471
540+0.963	ENT GLASGOW CL		ALL VEHICLES		3140	3140	3390	406
		VALLEY		0.120				
541+0.083	LV GLASGOW CL		ALL VEHICLES		4840	5020	5880	2034
		VALLEY	COMMERCIAL	0.346	201	324	185	64
541+0.429	ENT GLASGOW CL		ALL VEHICLES		7794	7973	8931	2590
		VALLEY		0.290				
541+0.719	JCT P-42		ALL VEHICLES		5718	8029	6155	4899
		VALLEY		0.796				
542+0.451	LV GLASGOW CL		ALL VEHICLES		3534	4534	2919	4046
		VALLEY	COMMERCIAL	1.386	227	227	211	292
543+0.807	JCT P-31		ALL VEHICLES		1580	1565	1475	16756
		VALLEY	COMMERCIAL	11.360	141	167	156	1772
555+0.152	ENT NASHUA CL		ALL VEHICLES		1449	1464	1284	918
		VALLEY		0.715				
555+0.867	JCT P-17		ALL VEHICLES		1750	1150	1120	35
		VALLEY		0.032				
555+0.899	LV NASHUA CL		ALL VEHICLES		1750	1150	1120	106
		VALLEY	COMMERCIAL	0.095	140	166	155	14
555+0.994	ENT NASHUA CL		ALL VEHICLES		1750	1150	1120	159
		VALLEY		0.142				
556+0.131	LV NASHUA CL		ALL VEHICLES		1750	1150	1120	1665
		VALLEY	COMMERCIAL	1.487	140	166	155	231

P 00001

MILE POST	SECTION DESCRIPTION	COUNTY	TRAFFIC TYPE	SECTION LENGTH	*********ADT********* 1997	1998	1999	VEHICLE MILES
557+0.653	JCT S-438 ENT FORT PECK IR		ALL VEHICLES		1338	1177	1217	28538
		VALLEY	COMMERCIAL	23.439	140	167	156	3657
581+0.089	LV VALLEY CO/ENT ROOSEVELT CO		ALL VEHICLES		1770	1665	1855	15313
		ROOSEVELT	COMMERCIAL	8.255	140	166	156	1288
589+0.327	JCT S-250		ALL VEHICLES		2610	2280	2270	2390
		ROOSEVELT	COMMERCIAL	1.053	180	166	156	164
590+0.383	LV FORT PECK IR ENT WOLF POINT CL		ALL VEHICLES		3810	3646	3339	731
		ROOSEVELT		0.219				
590+0.602	JCT P-25		ALL VEHICLES		5330	5810	4915	3986
		ROOSEVELT		0.811				
591+0.423	LV WOLF POINT CL ENT FORT PECK IR		ALL VEHICLES		2467	2433	2168	12580
		ROOSEVELT	COMMERCIAL	5.802	218	212	147	858
597+0.228	JCT P-32		ALL VEHICLES		2050	1974	1974	28283
		ROOSEVELT	COMMERCIAL	14.322	109	109	75	1083
611+0.551	LV FORT PECK IR ENT POPLAR CL		ALL VEHICLES		6048	5162	5162	1936
		ROOSEVELT		0.375				
611+0.926	LV POPLAR CL ENT FORT PECK IR		ALL VEHICLES		2152	1764	2186	11431
		ROOSEVELT	COMMERCIAL	5.229	108	109	75	394
617+0.149	JCT S-251		ALL VEHICLES		1305	1265	1630	3246
		ROOSEVELT	COMMERCIAL	1.992	108	108	75	151
619+0.141	JCT S-480		ALL VEHICLES		1250	1250	1470	9487
		ROOSEVELT	COMMERCIAL	6.454	108	108	76	493
625+0.593	JCT S-344		ALL VEHICLES		1340	1340	1590	19
		ROOSEVELT	COMMERCIAL	0.012	108	108	76	0
625+0.605	LV FORT PECK IR ENT BROCKTON CL		ALL VEHICLES		1180	1170	1295	687
		ROOSEVELT		0.531				

MILE POST	P 00001 SECTION DESCRIPTION	COUNTY	TRAFFIC TYPE	SECTION LENGTH	*********ADT********* 1997	1998	1999	VEHICLE MILES
626+0.151	LV BROCKTON CL ENT FORT PECK IR		ALL VEHICLES		1055	935	995	12968
		ROOSEVELT	COMMERCIAL	13.034	109	108	76	992
639+0.186	BOUNDRY FOR FORT PECK IR		ALL VEHICLES		1005	875	1160	5841
		ROOSEVELT	COMMERCIAL	5.036	108	108	76	382
644+0.245	ENT CULBERTSON CL		ALL VEHICLES		1351	1341	1796	547
		ROOSEVELT		0.305				
644+0.550	JCT P-62		ALL VEHICLES		2350	2340	2340	161
		ROOSEVELT		0.069				
644+0.619	JCT P-22		ALL VEHICLES		2180	2670	2605	1013
		ROOSEVELT		0.389				
644+1.008	LV CULBERTSON CL		ALL VEHICLES		1085	1106	1221	16977
		ROOSEVELT	COMMERCIAL	13.904	93	93	65	916
658+0.907	JCT S-327		ALL VEHICLES		975	945	1135	397
		ROOSEVELT	COMMERCIAL	0.350	93	93	66	23
659+0.262	JCT S-405		ALL VEHICLES		1090	1140	1120	8845
		ROOSEVELT	COMMERCIAL	7.898	94	93	66	521
667+0.149	MONTANA/NORTH DAKOTA STATE LINE							
	P 00002							
000+0.000	JCT I-94 W MILES CITY INT		ALL VEHICLES		1370	1370	1020	926
		CUSTER	COMMERCIAL	0.908	200	200	199	181
000+0.908	MILES CITY		ALL VEHICLES		2100	2060	1760	2326
		CUSTER	COMMERCIAL	1.322	200	200	199	264
002+0.230	ENT MILES CITY CL		ALL VEHICLES		4068	4028	3903	1448
		CUSTER		0.371				
002+0.601	JCT U-8002(5TH ST)		ALL VEHICLES		7500	7500	7740	1199
		CUSTER		0.155				

MILE POST	P 00002 SECTION DESCRIPTION	COUNTY	TRAFFIC TYPE	SECTION LENGTH	*********ADT********* 1997	1998	1999	VEHICLE MILES
002+0.756	JCT P-18	CUSTER	ALL VEHICLES	0.305	9450	8310	10070	3071
003+0.061	JCT U-8004(MONTANA AVE)	CUSTER	ALL VEHICLES	0.133	14980	12420	13630	1812
003+0.194	JCT P-23	CUSTER	ALL VEHICLES	0.313	4300	4300	2820	882
003+0.507	JCT U-8001	CUSTER	ALL VEHICLES	0.238	3130	3720	2800	666
003+0.745	LV MILES CITY CL	CUSTER	ALL VEHICLES	0.778	3365	3570	3090	2404
			COMMERCIAL		450	450	450	350
004+0.523	JCT U-8008	CUSTER	ALL VEHICLES	0.299	2675	2345	2270	678
			COMMERCIAL		387	388	387	115
004+0.822	MILES CITY	CUSTER	ALL VEHICLES	1.527	1750	1270	1160	1771
			COMMERCIAL		325	325	324	495
006+0.197	JCT I-94 BAKER INT	CUSTER	ALL VEHICLES	45.192	545	559	476	21516
			COMMERCIAL		98	87	78	3568
051+0.731	LV CUSTER CO/ENT FALLON CO	FALLON	ALL VEHICLES	6.060	430	470	390	2363
			COMMERCIAL		98	86	79	479
057+0.778	JCT S-320	FALLON	ALL VEHICLES	12.356	500	605	440	5436
			COMMERCIAL		103	87	79	976
070+0.138	ENT PLEVNA CL	FALLON	ALL VEHICLES	0.355	540	570	470	166
070+0.493	JCT S-494	FALLON	ALL VEHICLES	0.402	600	690	690	277
070+0.895	LV PLEVNA CL	FALLON	ALL VEHICLES	11.726	703	821	769	9022
			COMMERCIAL		108	83	78	925

MILE POST	P 00002 SECTION DESCRIPTION	COUNTY	TRAFFIC TYPE	SECTION LENGTH	*********ADT********* 1997	1998	1999	VEHICLE MILES
082+0.616	ENT BAKER CL		ALL VEHICLES		2924	2924	3280	1440
		FALLON		0.439				
083+0.041	JCT P-27		ALL VEHICLES		2105	2490	2123	1974
		FALLON		0.930				
084+0.003	LV BAKER CL		ALL VEHICLES		690	984	709	8158
		FALLON	COMMERCIAL	11.501	128	115	116	1335
095+0.514	MONTANA/NORTH DAKOTA STATE LINE							

	P 00003							
000+0.000	JCT I-15 VAUGHN INT		ALL VEHICLES		3670	4115	4345	34594
		CASCADE	COMMERCIAL	7.962	422	368	369	2940
008+0.435	JCT P-24		ALL VEHICLES		1235	1405	1384	15682
		CASCADE	COMMERCIAL	11.323	125	96	96	1089
020+0.079	JCT S-431 & S-565 CASCADE/TETON CO		ALL VEHICLES		1510	1530	1480	4935
		TETON	COMMERCIAL	3.335	124	96	95	320
023+0.414	ENT FAIRFIELD CL		ALL VEHICLES		1535	1551	1548	862
		TETON		0.557				
023+0.971	LV FAIRFIELD CL		ALL VEHICLES		1128	1076	1111	18130
		TETON	COMMERCIAL	16.319	124	95	95	1563
040+0.483	ENT CHOTEAU CL		ALL VEHICLES		2006	2010	1951	1426
		TETON		0.731				
041+0.214	JCT P-9		ALL VEHICLES		3650	3950	3760	368
		TETON		0.098				
041+0.312	JCT S-221		ALL VEHICLES		2507	2592	2689	1721
		TETON		0.640				
041+0.952	LV CHOTEAU CL		ALL VEHICLES		750	697	835	17179
		TETON	COMMERCIAL	20.551	27	28	27	560

MILE POST	P 00003 SECTION DESCRIPTION	COUNTY	TRAFFIC TYPE	SECTION LENGTH	*********ADT********* 1997	1998	1999	VEHICLE MILES
062+0.595	JCT S-219							
			ALL VEHICLES		645	575	650	3659
		TETON	COMMERCIAL	5.630	27	27	27	152
068+0.264	LV TETON CO/ENT PONDERA CO							
			ALL VEHICLES		700	700	700	4900
		PONDERA	COMMERCIAL	7.000	27	28	27	191
075+0.303	JCT S-534 AT DUPUYER							
			ALL VEHICLES		519	504	504	4544
		PONDERA	COMMERCIAL	9.000	27	28	26	242
084+0.363	JCT P-44							
			ALL VEHICLES		995	710	775	3768
		PONDERA	COMMERCIAL	4.863	94	94	94	461
089+0.220	LV PONDERA CO/ENT GLACIER CO							
			ALL VEHICLES		1170	935	1090	23052
		GLACIER	COMMERCIAL	21.149	94	94	95	2015
110+0.616	JCT P-1							

	P 00004							
000+0.000	MONTANA/WYOMING STATE LINE							
			ALL VEHICLES		1394	1387	1314	32524
		CARBON	COMMERCIAL	24.749	197	197	197	4886
024+0.737	JCT P-72							
			ALL VEHICLES		2760	3290	3030	2848
		CARBON	COMMERCIAL	0.940	322	322	324	304
025+0.676	ENT BRIDGER CL							
			ALL VEHICLES		3240	3902	3815	2346
		CARBON		0.615				
026+0.291	LV BRIDGER CL							
			ALL VEHICLES		3320	2905	3275	20904
		CARBON	COMMERCIAL	6.383	323	322	323	2067
032+0.773	ENT FROMBERG CL							
			ALL VEHICLES		3580	2880	3030	1296
		CARBON		0.428				
033+0.199	LV FROMBERG CL							
			ALL VEHICLES		3609	2994	2604	24791
		CARBON	COMMERCIAL	9.517	323	323	322	3071
042+0.765	JCT P-28							
			ALL VEHICLES		5575	5445	5375	43639
		CARBON	COMMERCIAL	8.119	546	547	543	4416

MILE POST	P 00004 SECTION DESCRIPTION	COUNTY	TRAFFIC TYPE	SECTION LENGTH	*********ADT********* 1997	1998	1999	VEHICLE MILES
050+0.814	LV CARBON CO/ENT YELLOWSTONE CO							
			ALL VEHICLES		7650	5690	5950	16112
		YELLOWSTONE	COMMERCIAL	2.708	546	544	544	1473
053+0.561	LAUREL							
			ALL VEHICLES		9790	5970	6050	4307
		YELLOWSTONE	COMMERCIAL	0.712	548	543	544	387
054+0.307	LAUREL INT JCT I 90							
			ALL VEHICLES		10690	10550	10730	1169
		YELLOWSTONE	COMMERCIAL	0.109	181	189	182	19
054+0.416	ENT LAUREL CL							
			ALL VEHICLES		11307	10550	10730	3015
		YELLOWSTONE		0.281				
054+0.697	JCT U-6902 & 6903							
			ALL VEHICLES		8610	13800	16470	938
		YELLOWSTONE		0.057				
054+0.754	JCT U-6901(1ST AVE)							
			ALL VEHICLES		5855	5945	5750	3185
		YELLOWSTONE		0.554				
055+0.309	LV LAUREL CL							
			ALL VEHICLES		5420	5535	5205	5418
		YELLOWSTONE	COMMERCIAL	1.041	184	185	184	192
056+0.350	JCT U-6906(YARD OFFICE RD)							
			ALL VEHICLES		5181	5330	5205	6309
		YELLOWSTONE	COMMERCIAL	1.212	184	187	183	222
057+0.562	LAUREL							
			ALL VEHICLES		4140	4550	3970	2524
		YELLOWSTONE	COMMERCIAL	0.636	186	186	186	118
058+0.198	JCT I-90 MOSSMAIN INT							
	P 00005							
000+0.000	JCT S-474 & I-90 DESMET INT							
			ALL VEHICLES		7905	6980	6970	47270
		MISSOULA	COMMERCIAL	6.782	853	935	945	6413
007+0.113	BOUNDRY FOR FLATHEAD IR							
			ALL VEHICLES		7450	6655	7475	59598
		MISSOULA	COMMERCIAL	7.973	854	934	945	7538
015+0.054	LV MISSOULA CO/ENT LAKE CO							
			ALL VEHICLES		7070	6720	7430	11828
		LAKE	COMMERCIAL	1.592	855	934	943	1502

P 00005

MILE POST	SECTION DESCRIPTION	COUNTY	TRAFFIC TYPE	SECTION LENGTH	*********ADT********* 1997	1998	1999	VEHICLE MILES
016+0.645	JCT S-559		ALL VEHICLES		6590	6680	7650	83025
		LAKE	COMMERCIAL	10.853	856	935	948	10295
027+0.503	JCT P-6		ALL VEHICLES		6510	5650	6050	30939
		LAKE	COMMERCIAL	5.114	755	689	701	3589
032+0.613	LV FLATHEAD IR ENT ST IGNATIUS CL		ALL VEHICLES		7595	5655	6335	937
		LAKE		0.148				
032+0.761	LV ST IGNATIUS CL ENT FLATHEAD IR		ALL VEHICLES		8139	5715	6579	61088
		LAKE	COMMERCIAL	9.284	753	688	700	6505
042+0.064	JCT S-212		ALL VEHICLES		10605	7960	8150	32697
		LAKE	COMMERCIAL	4.012	754	690	699	2806
046+0.071	LV FLATHEAD IR ENT RONAN CL		ALL VEHICLES		12312	9944	11496	11646
		LAKE		1.013				
047+0.118	JCT S-211		ALL VEHICLES		10500	8140	7970	2024
		LAKE		0.254				
047+0.372	LV RONAN CL ENT FLATHEAD IR		ALL VEHICLES		10595	8967	9411	108451
		LAKE	COMMERCIAL	11.523	787	689	699	8061
059+0.004	JCT P-52		ALL VEHICLES		11430	10990	11430	3783
		LAKE	COMMERCIAL	0.331	480	483	491	162
059+0.335	LV FLATHEAD IR ENT POLSON CL		ALL VEHICLES		11211	11037	11700	18486
		LAKE		1.580				
060+0.927	JCT S-354		ALL VEHICLES		7420	6980	6380	8070
		LAKE		1.265				
062+0.227	LV POLSON CL ENT FLATHEAD IR		ALL VEHICLES		4501	3786	3220	49168
		LAKE	COMMERCIAL	15.267	481	482	491	7502
077+0.572	JCT P-36 AT ELMO		ALL VEHICLES		3600	3640	3690	19542
		LAKE	COMMERCIAL	5.296	439	484	490	2599

P 00005

MILE POST	SECTION DESCRIPTION	COUNTY	TRAFFIC TYPE	SECTION LENGTH	*********ADT********* 1997	1998	1999	VEHICLE MILES
082+0.825	JCT S-352 AT DAYTON		ALL VEHICLES		4572	3800	2788	29898
		LAKE	COMMERCIAL	10.724	438	484	491	5271
093+0.537	LV LAKE CO/ENT FLATHEAD CO		ALL VEHICLES		5622	6201	5077	54468
		FLATHEAD	COMMERCIAL	10.728	437	483	490	5263
104+0.255	JCT P-82		ALL VEHICLES		11750	12155	12590	67243
		FLATHEAD	COMMERCIAL	5.341	959	931	931	4975
109+0.612	JCT S-317 ENT KALISPELL UL		ALL VEHICLES		12120	13870	13480	15151
		FLATHEAD	COMMERCIAL	1.124	864	862	869	976
110+0.722	ENT KALISPELL CL		ALL VEHICLES		15100	15470	15860	1538
		FLATHEAD		0.097				
110+0.819	JCT U-6724(3RD AVE)		ALL VEHICLES		15620	18575	16475	11318
		FLATHEAD		0.687				
111+0.512	JCT U-6730 (13TH ST)		ALL VEHICLES		16180	17525	15370	3550
		FLATHEAD		0.231				
111+0.743	KALISPELL		ALL VEHICLES		14160	13180	14020	5383
		FLATHEAD		0.384				
112+0.146	JCT U-6716(4TH ST)		ALL VEHICLES		15649	14238	14757	4072
		FLATHEAD		0.276				
112+0.422	JCT U-6714(CENTER ST)		ALL VEHICLES		18350	17490	17200	4196
		FLATHEAD		0.244				
112+0.666	JCT P-1(IDAHO ST)		ALL VEHICLES		16090	16215	16470	3458
		FLATHEAD		0.210				
112+0.876	JCT CALIFORNIA STREET		ALL VEHICLES		16860	17055	17025	16122
		FLATHEAD		0.947				
114+0.109	JCT U-6704(SUNNY VIEW LN)		ALL VEHICLES		17940	16430	16680	2518
		FLATHEAD		0.151				

P 00005

MILE POST	SECTION DESCRIPTION	COUNTY	TRAFFIC TYPE	SECTION LENGTH	*********ADT********* 1997	1998	1999	VEHICLE MILES
114+0.260	JCT U-6701(MERIDIAN RD)		ALL VEHICLES		17850	17630	18510	11161
		FLATHEAD		0.603				
114+0.863	JCT U-6704(GRANDVIEW DR)		ALL VEHICLES		16295	16434	18085	18175
		FLATHEAD	COMMERCIAL	1.005	627	493	488	490
115+0.865	JCT S-548		ALL VEHICLES		8453	9792	10070	96497
		FLATHEAD	COMMERCIAL	9.582	598	489	487	4670
125+0.446	JCT P-38 ENT WHITEFISH CL		ALL VEHICLES		16400	16300	16220	7850
		FLATHEAD		0.484				
125+0.930	JCT JP ROAD		ALL VEHICLES		16900	15990	16630	10726
		FLATHEAD		0.645				
126+0.600	JCT GREENWOOD PL		ALL VEHICLES		16850	15460	15170	4247
		FLATHEAD		0.280				
126+0.880	JCT WEST 10TH ST.		ALL VEHICLES		11070	10886	14055	12397
		FLATHEAD		0.882				
127+0.740	JCT S-487(BAKER ST)		ALL VEHICLES		8520	8275	9625	6487
		FLATHEAD		0.674				
128+0.447	LV WHITEFISH CL		ALL VEHICLES		7490	7260	8800	2235
		FLATHEAD	COMMERCIAL	0.254	434	435	396	100
128+0.701	ENT WHITEFISH CL		ALL VEHICLES		6680	5675	7400	1872
		FLATHEAD		0.253				
128+0.954	LV WHITEFISH CL		ALL VEHICLES		4315	3406	4194	14467
		FLATHEAD	COMMERCIAL	3.449	437	436	399	1378
132+0.359	JCT S-424		ALL VEHICLES		2320	2392	3262	79991
		FLATHEAD	COMMERCIAL	24.515	436	436	400	9821
156+0.903	LV FLATHEAD CO/ENT LINCOLN CO		ALL VEHICLES		2274	2447	2597	54272
		LINCOLN	COMMERCIAL	20.893	437	437	400	8359

MILE POST	P 00005 SECTION DESCRIPTION	COUNTY	TRAFFIC TYPE	SECTION LENGTH	*********ADT********* 1997	1998	1999	VEHICLE MILES
177+0.936	ENT EUREKA CL							
		LINCOLN	ALL VEHICLES	1.574	3855	4416	4835	7610
179+0.557	LV EUREKA CL							
		LINCOLN	ALL VEHICLES	1.325	5700	6750	7360	9752
			COMMERCIAL		438	438	397	526
180+0.901	JCT P-33							
		LINCOLN	ALL VEHICLES	6.481	1030	1095	1215	7874
			COMMERCIAL		153	147	147	957
187+0.441	MONTANA/CANADIAN LINE							
	P 00006							
000+0.000	MONTANA/IDAHO STATE LINE							
		SANDERS	ALL VEHICLES	10.408	1040	1165	945	9835
			COMMERCIAL		178	184	183	1910
010+0.404	JCT P-56							
		SANDERS	ALL VEHICLES	38.668	1655	1697	1433	55419
			COMMERCIAL		199	204	204	7921
049+0.087	JCT S-471							
		SANDERS	ALL VEHICLES	1.384	2460	3360	3120	4318
			COMMERCIAL		236	211	212	293
050+0.498	ENT THOMPSON FALLS CL							
		SANDERS	ALL VEHICLES	1.052	3555	4120	4381	4608
051+0.570	LV THOMPSON FALLS CL							
		SANDERS	ALL VEHICLES	4.563	2274	2449	2734	12478
056+0.107	JCT S-556							
		SANDERS	ALL VEHICLES	19.639	1957	1922	1906	37446
			COMMERCIAL		237	210	211	4149
075+0.702	ENT PLAINS CL							
		SANDERS	ALL VEHICLES	0.631	2908	3995	3731	2354
076+0.522	LV PLAINS CL							
		SANDERS	ALL VEHICLES	0.324	2830	4310	4090	1325
			COMMERCIAL		237	211	212	68
076+0.846	JCT P-36							
		SANDERS	ALL VEHICLES	8.323	2420	2435	2104	17519
			COMMERCIAL		258	284	276	2299

MILE POST	P 00006 SECTION DESCRIPTION	COUNTY	TRAFFIC TYPE	SECTION LENGTH	*********ADT********* 1997	1998	1999	VEHICLE MILES
085+0.036	JCT P-35		ALL VEHICLES		1360	1114	1234	13082
		SANDERS	COMMERCIAL	10.593	207	189	148	1577
095+0.635	JCT S-382		ALL VEHICLES		1565	1240	1645	23336
		SANDERS	COMMERCIAL	14.186	207	149	148	2108
110+0.113	JCT S-212		ALL VEHICLES		1970	1660	1870	9523
		SANDERS	COMMERCIAL	5.093	206	149	149	761
115+0.207	LV SANDERS CO/ENT LAKE CO		ALL VEHICLES		1970	1660	1870	1750
		LAKE	COMMERCIAL	0.936	206	149	149	140
116+0.144	JCT P-5 AT RAVALLI							
	P 00007							
000+0.000	MONTANA/IDAHO STATE LINE		ALL VEHICLES		830	980	995	104
		RAVALLI	COMMERCIAL	0.105	136	106	116	12
000+0.105	JCT P-46		ALL VEHICLES		928	1181	1254	33089
		RAVALLI	COMMERCIAL	26.383	136	106	116	3080
026+0.473	JCT S-473		ALL VEHICLES		3040	2975	2775	10989
		RAVALLI	COMMERCIAL	3.960	238	238	238	945
030+0.433	ENT DARBY CL		ALL VEHICLES		4535	4266	3826	3095
		RAVALLI		0.809				
031+0.252	LV DARBY CL		ALL VEHICLES		4542	4136	4375	52123
		RAVALLI	COMMERCIAL	11.912	238	238	237	2831
043+0.172	JCT S-531		ALL VEHICLES		5430	5090	5490	7109
		RAVALLI	COMMERCIAL	1.295	238	239	236	305
044+0.534	JCT SKALKAHO PASS RD		ALL VEHICLES		9470	9865	9915	20296
		RAVALLI	COMMERCIAL	2.047	241	236	239	491
046+0.582	ENT HAMILTON CL		ALL VEHICLES		14225	15225	12908	9693
		RAVALLI		0.751				

P 00007

MILE POST	SECTION DESCRIPTION	COUNTY	TRAFFIC TYPE	SECTION LENGTH	*********ADT********* 1997	1998	1999	VEHICLE MILES
047+0.333	JCT S-269 & S-531		ALL VEHICLES		14624	14181	14664	32233
		RAVALLI		2.198				
049+0.541	LV HAMILTON CL		ALL VEHICLES		10969	10674	10644	25973
		RAVALLI	COMMERCIAL	2.440	708	705	733	1789
051+0.984	JCT S-373		ALL VEHICLES		8454	8394	7159	65363
		RAVALLI	COMMERCIAL	9.129	708	704	733	6695
061+0.113	JCT S-370		ALL VEHICLES		7810	6520	6390	36026
		RAVALLI	COMMERCIAL	5.638	710	704	734	4143
066+0.762	JCT S-269		ALL VEHICLES		8379	7905	8310	66023
		RAVALLI	COMMERCIAL	7.945	538	626	674	5356
074+0.743	JCT S-203		ALL VEHICLES		9080	12110	10260	21833
		RAVALLI	COMMERCIAL	2.128	671	666	666	1419
076+0.872	LV RAVALLI CO/ENT MISSOULA CO		ALL VEHICLES		10325	13639	12511	83561
		MISSOULA	COMMERCIAL	6.679	671	666	672	4490
083+0.388	JCT P-93		ALL VEHICLES		18723	21129	21129	142750
		MISSOULA	COMMERCIAL	6.756	799	796	796	5379
090+0.152	MISSOULA		ALL VEHICLES		19314	23396	23396	11113
		MISSOULA	COMMERCIAL	0.475	790	788	788	374
090+0.627	JCT U-8122(39TH ST)		ALL VEHICLES		20432	24476	24476	7098
		MISSOULA		0.290				
090+0.917	JCT P-92 & U-8103 RESERVE ST		ALL VEHICLES		18475	21810	23716	32610
		MISSOULA		1.375				
092+0.285	JCT U-8120(SOUTH AVE)		ALL VEHICLES		17210	24610	25350	8137
		MISSOULA		0.321				
092+0.606	JCT U-8107(STEPHENS AVE)		ALL VEHICLES		12093	15194	15164	15983
		MISSOULA		1.054				

MILE POST	P 00007 SECTION DESCRIPTION	COUNTY	TRAFFIC TYPE	SECTION LENGTH	*********ADT********* 1997	1998	1999	VEHICLE MILES
093+0.661	JCT U-8117(HIGGINS AVE)							
			ALL VEHICLES		16629	18515	19927	1335
		MISSOULA		0.067				
094+0.041	JCT U-8118(S 6TH ST)							
			ALL VEHICLES		10727	11206	13517	22669
		MISSOULA		1.677				
095+0.276	JCT U-8128 (BROADWAY) & U-8106							
			ALL VEHICLES		22470	22470	22470	4853
		MISSOULA		0.216				
095+0.492	JCT U-8110 & 8112							
			ALL VEHICLES		15190	15190	15080	2141
		MISSOULA		0.142				
095+0.634	JCT I-90 VAN BUREN ST INT							
	P 00008							
000+0.000	JCT P-88 NEAR GARRISON							
			ALL VEHICLES		2065	2179	2189	28226
		POWELL	COMMERCIAL	12.889	293	282	279	3602
013+0.020	JCT P-41 AT AVON							
			ALL VEHICLES		2205	2305	2540	36926
		POWELL	COMMERCIAL	14.538	370	369	304	4425
027+0.627	LV POWELL CO/ENT LEWIS & CLARK CO							
			ALL VEHICLES		2926	3003	2961	35120
		LEWIS & CLARK	COMMERCIAL	11.858	371	370	306	3629
039+0.831	HELENA							
			ALL VEHICLES		4984	4535	4765	5113
		LEWIS & CLARK	COMMERCIAL	1.073	370	369	313	336
040+0.689	JCT WILLIAMS ST. LOCAL RD							
			ALL VEHICLES		8302	9307	9554	12287
		LEWIS & CLARK	COMMERCIAL	1.286	369	370	314	403
041+0.429	ENT HELENA CL							
			ALL VEHICLES		14293	15707	14994	5577
		LEWIS & CLARK		0.372				
041+0.801	JCT U05810 & M04341(HENDERSON ST)							
			ALL VEHICLES		19800	20812	21652	16066
		LEWIS & CLARK		0.742				
042+0.543	JCT U-5805(BENTON AVE)							
			ALL VEHICLES		16770	20450	25290	11279
		LEWIS & CLARK		0.446				

P 00008

MILE POST	SECTION DESCRIPTION	COUNTY	TRAFFIC TYPE	SECTION LENGTH	*********ADT********* 1997	1998	1999	VEHICLE MILES
042+0.989	JCT U-5807(LAST CHANCE GULCH)		ALL VEHICLES		14640	14580	15330	8339
		LEWIS & CLARK		0.544				
043+0.533	JCT U-5809(N MONTANA AVE)		ALL VEHICLES		21930	22000	22350	12292
		LEWIS & CLARK		0.550				
044+0.083	JCT U-5811(MONTANA AVE) & U-5812 (1		ALL VEHICLES		13799	12844	13436	7242
		LEWIS & CLARK		0.539				
044+0.622	JCT U-5813(LAMBORN ST)		ALL VEHICLES		14110	15460	15660	2897
		LEWIS & CLARK		0.185				
044+0.807	JCT U-5808(11TH AVE)		ALL VEHICLES		11860	15280	14630	2209
		LEWIS & CLARK		0.151				
045+0.001	HELENA		ALL VEHICLES		14403	15783	17900	5889
		LEWIS & CLARK		0.329				
045+0.330	JCT U-5813(LAMBORN ST)		ALL VEHICLES		13499	14118	14262	7716
		LEWIS & CLARK		0.541				
045+0.871	HELENA		ALL VEHICLES		13310	15710	16190	5051
		LEWIS & CLARK		0.312				
045+1.183	LV HELENA CL		ALL VEHICLES		16030	19265	19760	750
		LEWIS & CLARK	COMMERCIAL	0.038	414	333	406	15
045+1.221	JCT I-15 CAPITOL INT		ALL VEHICLES		18750	22820	23330	13694
		LEWIS & CLARK	COMMERCIAL	0.587	468	479	489	287
046+0.085	JCT U-5806		ALL VEHICLES		17300	18580	20260	7820
		LEWIS & CLARK	COMMERCIAL	0.386	467	483	486	187
046+0.471	ENT HELENA CL		ALL VEHICLES		17975	18380	20070	6743
		LEWIS & CLARK		0.336				
046+0.807	LV HELENA CL		ALL VEHICLES		18650	18180	19880	3359
		LEWIS & CLARK	COMMERCIAL	0.169	466	472	497	83

P 00008

MILE POST	SECTION DESCRIPTION	COUNTY	TRAFFIC TYPE	SECTION LENGTH	*********ADT********* 1997	1998	1999	VEHICLE MILES
046+0.976	ENT HELENA CL		ALL VEHICLES		18650	18180	19880	4910
		LEWIS & CLARK		0.247				
047+0.223	LV HELENA CL		ALL VEHICLES		18650	18180	19880	5009
		LEWIS & CLARK	COMMERCIAL	0.252	466	472	497	125
047+0.475	HELENA		ALL VEHICLES		16290	17605	18525	19877
		LEWIS & CLARK	COMMERCIAL	1.073	469	474	497	533
048+0.536	ENT EAST HELENA CL		ALL VEHICLES		13310	15190	14745	15202
		LEWIS & CLARK		1.031				
049+0.577	LV EAST HELENA CL		ALL VEHICLES		12690	13350	12320	3055
		LEWIS & CLARK	COMMERCIAL	0.248	469	467	492	122
049+0.825	JCT S-518		ALL VEHICLES		4960	5915	6435	30160
		LEWIS & CLARK	COMMERCIAL	4.687	421	446	467	2192
054+0.482	LV LEWIS&CLARK CO/ENT JEFFERSON CO		ALL VEHICLES		4440	4860	5190	6316
		JEFFERSON	COMMERCIAL	1.217	421	447	467	568
055+0.698	JCT S-284		ALL VEHICLES		4245	4310	4350	1296
		JEFFERSON	COMMERCIAL	0.298	374	374	391	116
055+0.996	LV JEFFERSON CO/ENT BROADWATER CO		ALL VEHICLES		4103	4424	4230	88754
		BROADWATER	COMMERCIAL	20.981	375	375	391	8205
076+0.992	ENT TOWNSEND CL		ALL VEHICLES		5411	5560	4991	2785
		BROADWATER		0.558				
077+0.531	JCT P-14		ALL VEHICLES		3830	4085	4285	2356
		BROADWATER		0.550				
078+0.114	LV TOWNSEND CL		ALL VEHICLES		2904	2934	2914	30254
		BROADWATER	COMMERCIAL	10.379	373	375	391	4065
088+0.458	JCT S-285		ALL VEHICLES		2010	2560	2390	22688
		BROADWATER	COMMERCIAL	9.493	375	373	391	3720

MILE POST	P 00008 SECTION DESCRIPTION	COUNTY	TRAFFIC TYPE	SECTION LENGTH	*********ADT********* 1997	1998	1999	VEHICLE MILES
097+0.934	JCT S-437							
			ALL VEHICLES		2245	2695	2314	23161
		BROADWATER	COMMERCIAL	10.005	375	375	391	3921
107+0.893	JCT I-90 W THREE FORKS INT							
			ALL VEHICLES		1250	1370	1410	1807
		BROADWATER	COMMERCIAL	1.282	120	120	119	153
109+0.175	JCT P-13 WEST OF THREE FORKS							
	P 00009							
000+0.000	JCT I-15 AUGUSTA INT							
			ALL VEHICLES		324	430	330	6735
		LEWIS & CLARK	COMMERCIAL	20.411	44	36	36	736
020+0.149	JCT P-24							
			ALL VEHICLES		342	441	283	5185
		LEWIS & CLARK	COMMERCIAL	18.292	44	29	29	548
038+0.552	JCT S-435 AT AUGUSTA							
			ALL VEHICLES		564	587	586	2684
		LEWIS & CLARK	COMMERCIAL	4.577	44	30	30	138
043+0.146	LV LEWIS & CLARK CO/ENT TETON CO							
			ALL VEHICLES		480	390	550	1565
		TETON	COMMERCIAL	2.847	45	30	30	86
046+0.001	JCT S-408							
			ALL VEHICLES		282	397	388	6988
		TETON	COMMERCIAL	17.994	45	26	25	466
064+0.040	ENT CHOTEAU CL							
			ALL VEHICLES		831	838	963	717
		TETON		0.745				
064+0.785	JCT P-3							
	P 00010							
000+0.000	JCT P-60 AND 15TH ST							
			ALL VEHICLES		5999	6615	6510	5468
		CASCADE		0.840				
000+0.840	JCT U-5210(1ST AVE N)							
			ALL VEHICLES		6119	6099	6329	5228
		CASCADE		0.826				

MILE POST	P 00010 SECTION DESCRIPTION	COUNTY	TRAFFIC TYPE	SECTION LENGTH	*********ADT********* 1997	1998	1999	VEHICLE MILES
001+0.666	GREAT FALLS							
			ALL VEHICLES		4615	4840	4725	3983
		CASCADE		0.843				
002+0.509	JCT U-5210(1ST AVE N)							
			ALL VEHICLES		6180	6530	6870	5716
		CASCADE		0.832				
003+0.341	JCT P-60							
			ALL VEHICLES		9690	10000	10610	891
		CASCADE		0.084				
003+0.425	JCT U-5205(RIVER DR)							
			ALL VEHICLES		14730	15270	15590	202
		CASCADE		0.013				
003+0.438	PROJECT CHG LV GREAT FALLS CL							
			ALL VEHICLES		14730	15270	15590	3538
		CASCADE	COMMERCIAL	0.227	235	229	171	38
003+0.665	JCT U-5241 (N. RIVER RD)							
			ALL VEHICLES		7477	7483	7702	2857
		CASCADE	COMMERCIAL	0.371	236	234	174	64
004+0.036	JCT U-5202(25TH AVE NE)							
			ALL VEHICLES		3560	3710	3690	1863
		CASCADE	COMMERCIAL	0.505	234	237	177	89
004+0.541	JCT U-5211(10TH ST N)							
			ALL VEHICLES		3560	3710	3690	457
		CASCADE	COMMERCIAL	0.124	234	237	177	21
004+0.665	JCT U-5213(BOOTLEGGER TR)							
			ALL VEHICLES		2920	2990	2910	392
		CASCADE	COMMERCIAL	0.135	236	236	177	23
004+0.800	GREAT FALLS							
			ALL VEHICLES		2505	2411	2399	30208
		CASCADE	COMMERCIAL	12.592	235	236	177	2234
016+0.224	LV CASCADE CO/ENT CHOUTEAU CO							
			ALL VEHICLES		2489	2119	1889	20156
		CHOUTEAU	COMMERCIAL	10.665	236	236	176	1884
026+0.857	JCT S-564 AT CARTER							
			ALL VEHICLES		2309	2260	2680	32923
		CHOUTEAU	COMMERCIAL	12.285	236	235	176	2172
039+0.119	JCT S-386							
			ALL VEHICLES		1790	1590	1520	2404
		CHOUTEAU	COMMERCIAL	1.582	236	235	176	278

MILE POST	P 00010 SECTION DESCRIPTION	COUNTY	TRAFFIC TYPE	SECTION LENGTH	*********ADT********* 1997	1998	1999	VEHICLE MILES
040+0.644	JCT P-80 & S-223		ALL VEHICLES		1470	1340	1210	3039
		CHOUTEAU	COMMERCIAL	2.512	204	202	142	358
043+0.154	JCT S-387		ALL VEHICLES		1431	1429	1461	51819
		CHOUTEAU	COMMERCIAL	35.461	205	201	142	5055
078+0.935	JCT 236 & 432		ALL VEHICLES		2400	2040	2030	146
		CHOUTEAU	COMMERCIAL	0.072	230	230	168	12
079+0.007	EN BIG SANDY CL		ALL VEHICLES		2105	2048	1980	1269
		CHOUTEAU		0.641				
079+0.648	LV BIG SANDY CL		ALL VEHICLES		1637	1582	1591	14968
		CHOUTEAU	COMMERCIAL	9.406	230	229	167	1578
089+0.054	ENT COUNTY BOUNDARY FOR HILL		ALL VEHICLES		1580	1550	1570	1375
		HILL	COMMERCIAL	0.876	230	229	167	147
089+0.930	JCT 448 ENT ROCKY BOY IR		ALL VEHICLES		1745	1530	1820	13973
		HILL	COMMERCIAL	7.678	230	230	168	1292
098+0.000	BOUNDRY FOR ROCKY BOY IR		ALL VEHICLES		1620	1460	1630	6278
		HILL	COMMERCIAL	3.852	230	230	167	646
101+0.854	JCT S-334		ALL VEHICLES		1984	2014	2114	16257
		HILL	COMMERCIAL	7.687	230	229	168	1294
109+0.571	JCT FORMER US 87		ALL VEHICLES		1810	1860	1980	3544
		HILL	COMMERCIAL	1.790	230	230	167	300
111+0.313	JCT P-1 WEST OF HAVRE							
	P 00011							
000+0.000	BEG US 89		ALL VEHICLES		3405	4450	4105	833
		PARK	COMMERCIAL	0.203	124	119	113	23
000+0.203	GARDINER		ALL VEHICLES		1728	2159	2044	39840
		PARK	COMMERCIAL	19.486	125	119	113	2218

MILE POST	P 00011 SECTION DESCRIPTION	COUNTY	TRAFFIC TYPE	SECTION LENGTH	*********ADT********* 1997	1998	1999	VEHICLE MILES
019+0.731	JCT S-540							
			ALL VEHICLES		1755	2100	1970	22115
		PARK	COMMERCIAL	11.226	132	130	127	1435
030+0.977	JCT CHICO HOT SPRINGS RD							
			ALL VEHICLES		2115	3035	2785	52595
		PARK	COMMERCIAL	18.885	140	140	141	2672
049+0.902	JCT S-540							
			ALL VEHICLES		4290	6400	5950	11251
		PARK	COMMERCIAL	1.891	194	249	249	472
051+0.812	LIVINGSTON							
			ALL VEHICLES		6899	8014	7856	9726
		PARK	COMMERCIAL	1.238	249	247	247	306
053+0.068	JCT I-90 E LIVINGSTON INT							
			ALL VEHICLES		11600	10135	9748	6716
		PARK	COMMERCIAL	0.689	260	258	261	179
053+0.757	ENT LIVINGSTON CL							
			ALL VEHICLES		9760	9024	9148	14975
		PARK		1.637				
055+0.366	LV LIVINGSTON CL							
			ALL VEHICLES		4490	4115	4155	2114
		PARK	COMMERCIAL	0.509	260	259	260	132
055+0.875	LIVINGSTON							
			ALL VEHICLES		3050	2710	2630	2669
		PARK	COMMERCIAL	1.015	259	260	260	264
056+0.889	JCT S-295 PROJECT CHANGE							
			ALL VEHICLES		2380	2200	2030	2157
		PARK	COMMERCIAL	1.063	276	275	274	291
057+0.950	JCT I-90 E LIVINGSTON INT							
	P 00012							
000+0.000	MONTANA/IDAHO STATE LINE							
			ALL VEHICLES		2684	2722	2936	25317
		GALLATIN	COMMERCIAL	8.623	390	347	361	3120
008+0.619	ENT W YELLOWSTONE CL LV GALLATIN NF							
			ALL VEHICLES		3525	4120	4310	2935
		GALLATIN		0.681				
009+0.393	JCT P-50							

P 00013

MILE POST	SECTION DESCRIPTION	COUNTY	TRAFFIC TYPE	SECTION LENGTH	*********ADT********* 1997	1998	1999	VEHICLE MILES
	P 00013							
000+0.000	MONTANA/IDAHO STATE LINE							
			ALL VEHICLES		340	500	730	6251
		MC CONE	COMMERCIAL	8.564	56	56	74	641
008+0.630	JCT P-87							
			ALL VEHICLES		780	1065	1295	28543
		MC CONE	COMMERCIAL	22.041	100	121	149	3304
030+0.757	JCT RUBY DAM RD							
			ALL VEHICLES		1230	1330	1610	14958
		MC CONE	COMMERCIAL	9.291	138	139	175	1630
039+0.986	JCT S-249							
			ALL VEHICLES		1456	1667	1549	13358
		MC CONE	COMMERCIAL	8.622	138	138	176	1519
048+0.642	ENT ENNIS CL							
			ALL VEHICLES		3028	3215	4087	2252
		MC CONE		0.551				
049+0.180	JCT P-29							
			ALL VEHICLES		2300	2950	3100	207
		MC CONE		0.067				
049+0.247	LV ENNIS CL							
			ALL VEHICLES		1423	1832	1796	28999
		MC CONE	COMMERCIAL	16.142	124	158	173	2797
065+0.334	JCT P-84 AT NORRIS							
			ALL VEHICLES		920	970	1060	10793
		MC CONE	COMMERCIAL	10.183	169	168	183	1867
075+0.504	JCT S-283							
			ALL VEHICLES		1020	1300	1240	1955
		MC CONE	COMMERCIAL	1.577	169	169	183	289
077+0.081	JCT S-359							
			ALL VEHICLES		815	960	850	3137
		MC CONE	COMMERCIAL	3.691	168	168	182	674
080+0.773	LV MADISON CO/ENT GALLATIN CO							
			ALL VEHICLES		750	960	850	1932
		GALLATIN	COMMERCIAL	2.274	168	168	182	415
083+0.044	LV GALLATIN CO/ENT JEFFERSON CO							
			ALL VEHICLES		750	960	850	771
		JEFFERSON	COMMERCIAL	0.908	168	168	182	165
083+0.952	SAPPINGTON JCT							
			ALL VEHICLES		975	935	1015	5352
		JEFFERSON	COMMERCIAL	5.273	169	115	183	965

MILE POST	P 00013 SECTION DESCRIPTION	COUNTY	TRAFFIC TYPE	SECTION LENGTH	*********ADT********* 1997	1998	1999	VEHICLE MILES
088+0.763	LV JEFFERSON CO/ENT BROADWATER CO		ALL VEHICLES		1030	1030	1030	4679
		BROADWATER	COMMERCIAL	4.543	168	61	183	832
093+0.363	JCT P-8		ALL VEHICLES		1040	1090	1110	366
		BROADWATER	COMMERCIAL	0.330	121	122	122	40
093+0.693	LV BROADWATER CO/ENT GALLATIN CO		ALL VEHICLES		1040	1270	1315	2910
		GALLATIN	COMMERCIAL	2.213	121	121	121	269
095+0.730	ENT THREE FORKS CL		ALL VEHICLES		1416	1981	1891	682
		GALLATIN		0.361				
096+0.091	JCT S-287		ALL VEHICLES		2755	3115	3335	1544
		GALLATIN		0.463				
096+0.554	LV THREE FORKS CL		ALL VEHICLES		2270	2720	2920	2254
		GALLATIN	COMMERCIAL	0.772	122	122	122	94
097+0.332	JCT I-90 & S-205							
	P 00014							
000+0.000	JCT P-8 IN TOWNSEND		ALL VEHICLES		3986	3608	3636	3221
		BROADWATER		0.886				
000+0.886	LV TOWNSEND CL		ALL VEHICLES		2030	2010	1810	2738
		BROADWATER	COMMERCIAL	1.513	85	86	70	106
002+0.397	JCT S-284		ALL VEHICLES		624	595	687	14491
		BROADWATER	COMMERCIAL	21.089	85	85	70	1495
023+0.519	LV BROADWATER CO/ENT MEAGHER CO		ALL VEHICLES		489	480	564	5637
		MEAGHER	COMMERCIAL	9.978	85	86	70	707
033+0.493	JCT P-59		ALL VEHICLES		800	775	975	7977
		MEAGHER	COMMERCIAL	8.182	104	103	102	835
041+0.678	ENT WHITE SULPHUR SPRINGS CL		ALL VEHICLES		1551	1608	1713	803
		MEAGHER		0.469				

P 00014

MILE POST	SECTION DESCRIPTION	COUNTY	TRAFFIC TYPE	SECTION LENGTH	*********ADT********* 1997	1998	1999	VEHICLE MILES
042+0.183	JCT S-360							
			ALL VEHICLES		2063	2160	2533	1330
		MEAGHER		0.525				
042+0.708	LV WHITE SULPHUR SPRINGS CL							
			ALL VEHICLES		630	759	979	2368
		MEAGHER	COMMERCIAL	2.417	103	104	102	246
045+0.138	JCT P-60							
			ALL VEHICLES		354	323	561	17407
		MEAGHER	COMMERCIAL	31.013	92	92	85	2638
076+0.035	JCT S-294							
			ALL VEHICLES		420	400	520	608
		MEAGHER	COMMERCIAL	1.171	91	92	84	99
077+0.214	LV MEAGHER CO/ENT WHEATLAND CO							
			ALL VEHICLES		500	475	620	6711
		WHEATLAND	COMMERCIAL	10.825	100	100	84	918
088+0.034	JCT RD TO TWO DOT							
			ALL VEHICLES		706	694	766	8655
		WHEATLAND	COMMERCIAL	11.297	109	108	84	960
099+0.338	ENT HARLOWTON CL							
			ALL VEHICLES		1710	1560	1500	168
		WHEATLAND		0.112				
099+0.450	JCT P-45							
			ALL VEHICLES		2755	2849	2407	2133
		WHEATLAND		0.886				
100+0.394	LV HARLOWTON CL							
			ALL VEHICLES		2180	2120	1920	967
		WHEATLAND	COMMERCIAL	0.504	113	114	99	50
100+0.898	JCT P-63 / PRI/NHS BOUNDARY							
			ALL VEHICLES		1499	1794	1284	19594
		WHEATLAND	COMMERCIAL	15.249	290	287	286	4366
116+0.152	JCT S-297							
			ALL VEHICLES		1285	1635	1210	7758
		WHEATLAND	COMMERCIAL	6.412	289	286	285	1831
122+0.568	LV WHEATLAND CO/ENT GOLDEN VALLEY							
			ALL VEHICLES		1530	1640	1240	8574
		GOLDEN VALLEY	COMMERCIAL	6.915	290	286	285	1975
129+0.534	ENT RYEGATE CL							
			ALL VEHICLES		1639	1579	1510	472
		GOLDEN VALLEY		0.313				

P 00014

MILE POST	SECTION DESCRIPTION	COUNTY	TRAFFIC TYPE	SECTION LENGTH	*********ADT********* 1997	1998	1999	VEHICLE MILES
129+0.847	JCT S-238 & S-300		ALL VEHICLES		1410	1485	1665	1145
		GOLDEN VALLEY		0.688				
130+0.503	LV RYEGATE CL		ALL VEHICLES		1370	1415	1479	23055
		GOLDEN VALLEY	COMMERCIAL	15.578	289	287	286	4460
146+0.081	JCT P-53 NHS/PRI BOUNDARY		ALL VEHICLES		630	330	510	2871
		GOLDEN VALLEY	COMMERCIAL	5.631	107	106	59	333
151+0.679	LV GOLDEN VALLEY CO/ENT MUSSELSHELL		ALL VEHICLES		560	325	545	5967
		MUSSELSHELL	COMMERCIAL	10.950	106	106	59	647
162+0.643	JCT S-381		ALL VEHICLES		560	415	635	3035
		MUSSELSHELL	COMMERCIAL	4.780	106	106	59	283
167+0.442	JCT P-16 PRI/NHS BOUNDARY		ALL VEHICLES		3080	3200	2930	3281
		MUSSELSHELL	COMMERCIAL	1.120	185	185	158	177
168+0.279	ENT ROUNDUP CL PROJECT CHANGE		ALL VEHICLES		4839	4199	4593	4368
		MUSSELSHELL		0.951				
169+0.452	JCT P-61 END 4 LN NHS/PRI BOUNDARY		ALL VEHICLES		1045	995	1036	735
		MUSSELSHELL		0.710				
170+0.161	LV ROUNDUP CL		ALL VEHICLES		590	482	509	11170
		MUSSELSHELL	COMMERCIAL	21.931	83	83	70	1553
192+0.108	JCT S-310		ALL VEHICLES		295	225	225	2608
		MUSSELSHELL	COMMERCIAL	11.592	82	82	71	823
203+0.707	ENT MELSTONE CL		ALL VEHICLES		270	240	240	348
		MUSSELSHELL		1.454				
205+0.177	LV MELSTONE CL		ALL VEHICLES		270	240	240	165
		MUSSELSHELL	COMMERCIAL	0.690	82	83	71	49
205+0.867	JCT S-500		ALL VEHICLES		380	290	290	377
		MUSSELSHELL	COMMERCIAL	1.301	38	37	33	44

MILE POST	P 00014 SECTION DESCRIPTION	COUNTY	TRAFFIC TYPE	SECTION LENGTH	*********ADT********* 1997	1998	1999	VEHICLE MILES
207+0.150	LV MUSSELSHELL CO/ENT ROSEBUD CO							
			ALL VEHICLES		310	215	200	4529
		ROSEBUD	COMMERCIAL	22.647	37	37	33	769
229+0.784	INGOMAR							
			ALL VEHICLES		337	254	215	8764
		ROSEBUD	COMMERCIAL	40.717	38	37	34	1386
270+0.503	ENT FORSYTH CL							
			ALL VEHICLES		1400	1550	1265	399
		ROSEBUD		0.316				
270+0.819	LV FORSYTH CL							
			ALL VEHICLES		1780	1760	1630	4
		ROSEBUD	COMMERCIAL	0.003	37	38	34	0
270+0.822	JCT P-95							
			ALL VEHICLES		1780	1760	1630	107
		ROSEBUD	COMMERCIAL	0.066	74	75	66	4
270+0.888	JCT I-94 FORSYTH INT							
	P 00016							
000+0.000	LOCKWOOD IN JCT I-90 & U-1028							
			ALL VEHICLES		17520	17520	20490	25940
		YELLOWSTONE	COMMERCIAL	1.266	648	648	553	700
001+0.255	JCT U-1030(1ST AVE N)							
			ALL VEHICLES		19400	19400	19890	4853
		YELLOWSTONE	COMMERCIAL	0.244	659	659	556	135
001+0.499	JCT U-1018(4TH AVE N)							
			ALL VEHICLES		40960	40960	36690	3889
		YELLOWSTONE	COMMERCIAL	0.106	655	655	550	58
001+0.605	ENT BILLINGS CL							
			ALL VEHICLES		40960	40960	36690	953
		YELLOWSTONE		0.026				
001+0.631	JCT U-1029(6TH AVE N)							
			ALL VEHICLES		43950	45390	45160	16438
		YELLOWSTONE		0.364				
001+0.995	JCT U-1014(AIRPORT RD)							
			ALL VEHICLES		40450	40565	39715	27482
		YELLOWSTONE		0.692				
002+0.637	JCT U-1027(HILLTOP RD)							
			ALL VEHICLES		30577	27359	27679	27789
		YELLOWSTONE		1.004				

MILE POST	P 00016 SECTION DESCRIPTION	COUNTY	TRAFFIC TYPE	SECTION LENGTH	*********ADT********* 1997	1998	1999	VEHICLE MILES
003+0.659	JCT U-1012(WICKS LN)		ALL VEHICLES		15649	14333	14168	15415
		YELLOWSTONE		1.088				
004+0.653	JCT HUNTLEY RD LV BILLINGS CL		ALL VEHICLES		3640	3820	3820	263
		YELLOWSTONE	COMMERCIAL	0.069	271	217	212	14
004+0.722	BILLINGS		ALL VEHICLES		2945	2576	2588	52179
		YELLOWSTONE	COMMERCIAL	20.155	270	218	213	4300
025+0.150	LV YELLOWSTONE CO/ENT MUSSELSHELL		ALL VEHICLES		2138	2311	2322	48680
		MUSSELSHELL	COMMERCIAL	20.960	271	217	212	4457
046+0.202	KLEIN		ALL VEHICLES		2920	2380	2380	3800
		MUSSELSHELL	COMMERCIAL	1.597	271	218	211	338
047+0.796	JCT P-14 W OF ROUNDUP							
	P 00017							
000+0.000	JCT P-42 AT FORT PECK		ALL VEHICLES		530	620	490	1210
		VALLEY		2.470				
002+0.170	LV FORT PECK CL		ALL VEHICLES		392	449	323	3122
		VALLEY	COMMERCIAL	9.659	34	32	31	308
012+0.023	ENT NASHUA CL		ALL VEHICLES		775	833	756	762
		VALLEY		1.007				
013+0.030	JCT P-1 IN NASHUA							
	P 00018							
000+0.000	JCT P-2 IN MILES CITY		ALL VEHICLES		5820	5520	4980	373
		CUSTER		0.075				
000+0.075	JCT U-8003(PLEASANT ST)		ALL VEHICLES		4510	4850	4300	989
		CUSTER		0.230				

MILE POST	P 00018 SECTION DESCRIPTION	COUNTY	TRAFFIC TYPE	SECTION LENGTH	*********ADT********* 1997	1998	1999	VEHICLE MILES
000+0.305	JCT U-8001(WASHINGTON ST)							
			ALL VEHICLES		3554	3245	3083	2081
		CUSTER		0.675				
001+0.000	LV MILES CITY CL & UL							
			ALL VEHICLES		1714	2010	2130	2479
		CUSTER	COMMERCIAL	1.164	92	92	68	79
002+0.152	JCT S-489							
			ALL VEHICLES		500	432	435	7802
		CUSTER	COMMERCIAL	17.932	82	71	53	951
020+0.059	LV CUSTER CO/ENT ROSEBUD CO							
			ALL VEHICLES		284	345	334	4973
		ROSEBUD	COMMERCIAL	14.845	82	71	52	786
034+0.903	JCT S-462							
			ALL VEHICLES		190	280	210	668
		ROSEBUD	COMMERCIAL	3.183	49	50	36	117
038+0.093	LV ROSEBUD CO/ENT GARFIELD CO							
			ALL VEHICLES		254	241	207	9262
		GARFIELD	COMMERCIAL	44.700	49	50	37	1654
083+0.045	JCT P-57							
	P 00019							
000+0.000	JCT I-90 ANACONDA INT							
			ALL VEHICLES		2690	3220	3480	9691
		DEER LODGE	COMMERCIAL	2.785	285	302	302	843
002+0.789	JCT S-441							
			ALL VEHICLES		3800	4780	4800	7742
		DEER LODGE	COMMERCIAL	1.613	285	301	302	487
004+0.414	JCT ANACONDA-RALSTON RD							
			ALL VEHICLES		4000	5080	5020	5808
		DEER LODGE	COMMERCIAL	1.157	284	304	301	348
005+0.575	JCT P-47							
			ALL VEHICLES		5950	6600	6950	9125
		DEER LODGE	COMMERCIAL	1.313	301	303	302	396
006+0.897	ANACONDA							
			ALL VEHICLES		6420	6890	6740	1570
		DEER LODGE	COMMERCIAL	0.233	301	303	303	70
007+0.134	ENT ANACONDA CL							
			ALL VEHICLES		6420	6890	6740	7023
		DEER LODGE		1.042				

P 00019

MILE POST	SECTION DESCRIPTION	COUNTY	TRAFFIC TYPE	SECTION LENGTH	*********ADT********* 1997	1998	1999	VEHICLE MILES
008+0.145	JCT U-0209(CEDAR ST)		ALL VEHICLES		5635	5655	5606	1188
		DEER LODGE		0.212				
008+0.357	JCT U-0205(MAIN ST)		ALL VEHICLES		4325	4535	4005	2298
		DEER LODGE		0.574				
008+0.931	ANACONDA		ALL VEHICLES		3300	3500	3370	3
		DEER LODGE		0.001				
008+0.932	ANACONDA		ALL VEHICLES		5145	5330	5466	2907
		DEER LODGE		0.532				
009+0.464	JCT U-0205(MAIN ST)		ALL VEHICLES		5850	5975	5874	7466
		DEER LODGE		1.271				
010+0.734	JCT PARK & COMMERCIAL ST		ALL VEHICLES		5740	5790	5860	5
		DEER LODGE		0.001				
010+0.735	ANACONDA		ALL VEHICLES		5825	5578	5607	6936
		DEER LODGE		1.237				
010+1.972	LV ANACONDA CL & UL		ALL VEHICLES		1921	1904	2058	35822
		DEER LODGE	COMMERCIAL	17.401	130	84	84	1472
027+0.690	LV DEER LODGE CO/ENT GRANITE CO		ALL VEHICLES		1094	1124	1249	4938
		GRANITE	COMMERCIAL	3.951	67	67	68	270
031+0.677	JCT SKALKAHO PASS RD		ALL VEHICLES		910	870	810	5229
		GRANITE	COMMERCIAL	6.456	68	67	68	439
038+0.152	JCT RD TO PHILIPSBURG		ALL VEHICLES		975	935	885	234
		GRANITE	COMMERCIAL	0.265	74	77	61	16
038+0.417	JCT S-348		ALL VEHICLES		990	980	985	9718
		GRANITE	COMMERCIAL	9.866	74	76	60	600
048+0.325	MAXVILLE		ALL VEHICLES		960	960	880	8040
		GRANITE	COMMERCIAL	9.137	73	76	60	554

MILE POST	P 00019 SECTION DESCRIPTION	COUNTY	TRAFFIC TYPE	SECTION LENGTH	*********ADT********* 1997	1998	1999	VEHICLE MILES
057+0.499	JCT S-512 & 513							
			ALL VEHICLES		1235	995	950	5848
		GRANITE	COMMERCIAL	6.156	80	79	79	491
063+0.671	ENT DRUMMOND CL							
			ALL VEHICLES		1190	1050	1090	317
		GRANITE		0.291				
063+0.962	JCT P-96							
			ALL VEHICLES		1560	1440	1470	55
		GRANITE		0.038				
064+0.000	JCT I-90 W DRUMMOND INT							
	P 00020							
000+0.000	JCT P-57							
			ALL VEHICLES		4180	3760	4040	2440
		DAWSON	COMMERCIAL	0.604	380	383	383	231
000+0.604	JCT I-94 SIDNEY INT							
			ALL VEHICLES		5020	3360	3200	1772
		DAWSON	COMMERCIAL	0.554	290	292	284	157
001+0.167	JCT AVE "A"							
			ALL VEHICLES		2360	2220	2169	5550
		DAWSON	COMMERCIAL	2.558	202	203	188	482
003+0.727	JCT S-254							
			ALL VEHICLES		1518	1157	1338	25488
		DAWSON	COMMERCIAL	19.045	203	202	187	3579
023+0.110	ENT RICHLAND COUNTY							
			ALL VEHICLES		2066	1934	1611	43288
		RICHLAND	COMMERCIAL	26.862	203	203	187	5047
050+0.012	JCT P-26 AND P-51							
			ALL VEHICLES		5175	5425	4420	3960
		RICHLAND	COMMERCIAL	0.896	270	269	316	283
050+0.908	SIDNEY							
			ALL VEHICLES		6320	5890	5110	2033
		RICHLAND	COMMERCIAL	0.398	271	270	316	126
051+0.305	ENT SIDNEY CL							
			ALL VEHICLES		6320	5890	5110	863
		RICHLAND		0.169				
051+0.474	JCT U-10402(14TH ST)							
			ALL VEHICLES		12025	10390	10027	6207
		RICHLAND		0.619				

MILE POST	P 00020 SECTION DESCRIPTION	COUNTY	TRAFFIC TYPE	SECTION LENGTH	*********ADT********* 1997	1998	1999	VEHICLE MILES
052+0.081	JCT U-10404(5TH ST)		ALL VEHICLES		11165	10145	10135	2868
		RICHLAND		0.283				
052+0.364	JCT U-10406(MAIN ST)		ALL VEHICLES		9900	9900	9900	702
		RICHLAND		0.071				
052+0.435	JCT U-10409(2ND ST)		ALL VEHICLES		4960	4420	4190	561
		RICHLAND		0.134				
052+0.569	JCT P-62		ALL VEHICLES		3750	3415	3175	2809
		RICHLAND	COMMERCIAL	0.885	304	304	371	328
053+0.449	SIDNEY		ALL VEHICLES		2820	3003	2556	23219
		RICHLAND	COMMERCIAL	9.084	304	304	370	3367
062+0.517	ENT FAIRVIEW CL		ALL VEHICLES		3357	3259	3017	3650
		RICHLAND		1.210				
063+0.722	JCT S-201		ALL VEHICLES		2360	2730	2110	301
		RICHLAND		0.143				
063+0.865	LV FAIRVIEW CL		ALL VEHICLES		2360	2730	2110	736
		RICHLAND	COMMERCIAL	0.349	304	303	371	129
064+0.245	MONTANA/NORTH DAKOTA STATE LINE							
	P 00021							
000+0.000	JCT I-15 MIDWAY INT		ALL VEHICLES		970	920	1080	3375
		PONDERA	COMMERCIAL	3.125	67	68	68	212
003+0.254	JCT S-219		ALL VEHICLES		1950	1700	2330	1146
		PONDERA	COMMERCIAL	0.492	68	68	67	33
003+0.746	ENT CONRAD CL		ALL VEHICLES		3320	2995	3855	1437
		PONDERA		0.373				
004+0.119	JCT S-534		ALL VEHICLES		4425	4065	5030	1906
		PONDERA		0.379				

MILE POST	P 00021 SECTION DESCRIPTION	COUNTY	TRAFFIC TYPE	SECTION LENGTH	*********ADT********* 1997	1998	1999	VEHICLE MILES
004+0.498	JCT S-218							
			ALL VEHICLES		3045	2685	3340	1659
		PONDERA		0.497				
004+0.995	LV CONRAD CL							
			ALL VEHICLES		1930	1530	2000	356
		PONDERA	COMMERCIAL	0.178	67	67	68	12
005+0.175	JCT I-15 N CONRAD INT							
	P 00022							
000+0.000	JCT P-32 IN SCOBEY							
			ALL VEHICLES		1020	1360	1260	658
		DANIELS		0.523				
000+0.523	LV SCOBEY CL							
			ALL VEHICLES		600	562	638	6942
		DANIELS	COMMERCIAL	10.871	59	58	48	532
011+0.436	JCT S-251							
			ALL VEHICLES		430	350	490	0
		DANIELS	COMMERCIAL	0.002	61	61	62	0
011+0.438	JCT S-511							
			ALL VEHICLES		430	350	490	3182
		DANIELS	COMMERCIAL	6.494	61	61	62	404
017+0.900	ENT SHERIDAN COUNTY							
			ALL VEHICLES		488	459	612	7591
		SHERIDAN	COMMERCIAL	12.404	62	61	62	769
030+0.267	JCT S-374							
			ALL VEHICLES		656	718	868	9368
		SHERIDAN	COMMERCIAL	10.793	61	62	62	670
041+0.045	ENT PLENTYWOOD CL							
			ALL VEHICLES		710	830	990	111
		SHERIDAN		0.113				
041+0.158	JCT P-34							
			ALL VEHICLES		3767	3738	4586	5480
		SHERIDAN		1.195				
042+0.348	LV PLENTYWOOD CL							
			ALL VEHICLES		2414	2099	2624	2175
		SHERIDAN	COMMERCIAL	0.829	130	129	130	108
043+0.377	JCT P-30							
			ALL VEHICLES		1350	1120	1170	6376
		SHERIDAN	COMMERCIAL	5.450	143	143	144	786

P 00022

MILE POST	SECTION DESCRIPTION	COUNTY	TRAFFIC TYPE	SECTION LENGTH	*********ADT********* 1997	1998	1999	VEHICLE MILES
048+0.862	JCT S-517		ALL VEHICLES		1130	980	820	5945
		SHERIDAN	COMMERCIAL	7.251	143	144	144	1046
055+0.893	JCT S-258		ALL VEHICLES		1115	845	835	6556
		SHERIDAN	COMMERCIAL	7.852	143	144	143	1130
063+0.746	ENT MEDICINE LAKE CL		ALL VEHICLES		1230	910	850	504
		SHERIDAN		0.593				
064+0.346	LV MEDICINE LAKE CL		ALL VEHICLES		1034	829	839	4625
		SHERIDAN	COMMERCIAL	5.506	143	143	143	790
069+0.830	JCT S-350		ALL VEHICLES		910	640	750	1502
		SHERIDAN	COMMERCIAL	2.003	143	144	144	288
071+0.833	ENT ROOSEVELT COUNTY		ALL VEHICLES		814	634	965	3381
		ROOSEVELT	COMMERCIAL	3.504	143	144	143	504
075+0.350	JCT S-344		ALL VEHICLES		750	750	910	329
		ROOSEVELT	COMMERCIAL	0.362	128	128	137	49
075+0.712	JCT S-405		ALL VEHICLES		750	750	910	131
		ROOSEVELT	COMMERCIAL	0.145	128	128	137	19
075+0.857	ENT FROID CL		ALL VEHICLES		750	750	910	21
		ROOSEVELT		0.024				
075+0.881	LV FROID CL		ALL VEHICLES		789	789	936	11821
		ROOSEVELT	COMMERCIAL	12.625	128	128	137	1734
088+0.489	ENT CULBERTSON CL		ALL VEHICLES		940	1125	1140	150
		ROOSEVELT		0.132				
088+0.621	JCT P-1							

MILE POST	P 00023 SECTION DESCRIPTION	COUNTY	TRAFFIC TYPE	SECTION LENGTH	*********ADT********* 1997	1998	1999	VEHICLE MILES
	P 00023							
000+0.000	JCT P-2 IN MILES CITY							
			ALL VEHICLES		11420	10360	8790	3243
		CUSTER		0.369				
000+0.369	JCT U08006(STREVELL AVE)							
			ALL VEHICLES		10090	10090	8450	3701
		CUSTER		0.438				
001+0.133	LV MILES CITY CL							
			ALL VEHICLES		11275	10625	10305	618
		CUSTER	COMMERCIAL	0.060	200	201	204	12
001+0.193	JCT U-8008(HAYNES AVE)							
			ALL VEHICLES		10385	9700	10825	5553
		CUSTER	COMMERCIAL	0.513	199	203	203	104
001+0.706	JCT U-8011(COMSTOCK ST) ENT CL							
			ALL VEHICLES		8310	8240	9490	3615
		CUSTER		0.381				
002+0.102	LV MILES CITY CL							
			ALL VEHICLES		8310	8240	9490	597
		CUSTER	COMMERCIAL	0.063	199	206	199	12
002+0.165	JCT I-94 BROADUS INT							
			ALL VEHICLES		4000	3470	3210	1800
		CUSTER	COMMERCIAL	0.561	120	128	99	55
002+0.726	ENT MILES CITY CL							
			ALL VEHICLES		2540	2255	2100	525
		CUSTER		0.250				
002+0.976	LV MILES CITY CL							
			ALL VEHICLES		1080	1040	990	268
		CUSTER	COMMERCIAL	0.271	120	130	100	27
003+0.231	MILES CITY							
			ALL VEHICLES		944	909	899	8810
		CUSTER	COMMERCIAL	9.790	120	130	101	989
013+0.088	JCT S-332							
			ALL VEHICLES		533	536	447	16784
		CUSTER	COMMERCIAL	37.471	121	130	100	3780
050+0.580	LV CUSTER CO/ENT POWDER RIVER CO							
			ALL VEHICLES		470	590	390	10043
		POWDER RIVER	COMMERCIAL	25.752	120	129	101	2601
076+0.303	JCT P-37							
			ALL VEHICLES		925	1340	1230	3387
		POWDER RIVER	COMMERCIAL	2.754	317	317	317	874

MILE POST	P 00023 SECTION DESCRIPTION	COUNTY	TRAFFIC TYPE	SECTION LENGTH	*********ADT********* 1997	1998	1999	VEHICLE MILES
079+0.084	JCT S-391		ALL VEHICLES		2560	2980	2980	241
		POWDER RIVER	COMMERCIAL	0.081	317	318	318	25
079+0.165	ENT BROADUS CL		ALL VEHICLES		2122	2603	1948	1558
		POWDER RIVER		0.800				
079+0.965	LV BROADUS CL		ALL VEHICLES		1700	1770	1450	4574
		POWDER RIVER	COMMERCIAL	3.155	317	318	317	1001
083+0.090	JCT P-54		ALL VEHICLES		935	905	680	12573
		POWDER RIVER	COMMERCIAL	18.490	193	228	228	4233
101+0.596	LV POWDER RIVER CO/ENT CARTER CO		ALL VEHICLES		880	880	600	256
		CARTER	COMMERCIAL	0.427	193	228	229	97
102+0.023	JCT S 544		ALL VEHICLES		770	770	650	4843
		CARTER	COMMERCIAL	7.451	193	228	229	1706
109+0.474	JCT S-277		ALL VEHICLES		835	895	925	25464
		CARTER	COMMERCIAL	27.529	193	229	228	6300
137+0.000	JCT S-323		ALL VEHICLES		1010	1270	950	2723
		CARTER	COMMERCIAL	2.867	193	228	228	655
139+0.854	MONTANA/WYOMING STATE LINE							

	P 00024							
000+0.000	JCT I-90 BONNER INT		ALL VEHICLES		6990	9060	8040	8594
		MISSOULA	COMMERCIAL	1.069	468	498	498	532
000+1.069	JCT S-210		ALL VEHICLES		2890	3033	3410	107423
		MISSOULA	COMMERCIAL	31.497	467	493	501	15787
031+0.863	JCT P-83		ALL VEHICLES		1810	1800	2190	8376
		MISSOULA	COMMERCIAL	3.825	278	307	308	1181
035+0.684	LV MISSOULA CO/ENT POWELL CO		ALL VEHICLES		1763	1853	2097	41964
		POWELL	COMMERCIAL	20.004	277	307	308	6166

MILE POST	P 00024 SECTION DESCRIPTION	COUNTY	TRAFFIC TYPE	SECTION LENGTH	*********ADT********* 1997	1998	1999	VEHICLE MILES
055+0.653	JCT P-41							
			ALL VEHICLES		1250	1340	1290	12642
		POWELL	COMMERCIAL	9.800	207	218	211	2073
065+0.453	COUNTY BOUNDARY FOR 39							
			ALL VEHICLES		1513	1642	1558	9868
		LEWIS & CLARK	COMMERCIAL	6.331	208	218	210	1335
071+0.784	LINCOLN							
			ALL VEHICLES		1714	1719	2039	22778
		LEWIS & CLARK	COMMERCIAL	11.166	208	219	210	2350
082+0.977	JCT S-279							
			ALL VEHICLES		1245	1245	1490	25996
		LEWIS & CLARK	COMMERCIAL	17.447	230	230	229	4006
100+0.432	JCT S-434							
			ALL VEHICLES		1080	1320	1160	10007
		LEWIS & CLARK	COMMERCIAL	8.627	230	229	229	1981
109+0.051	JCT P-9							
			ALL VEHICLES		1330	1260	1505	11717
		LEWIS & CLARK	COMMERCIAL	7.786	220	220	220	1718
116+0.882	LV LEWIS & CLARK CO/ENT CASCADE CO							
			ALL VEHICLES		1264	1240	1850	19715
		CASCADE	COMMERCIAL	10.657	220	221	221	2355
127+0.476	JCT S-565							
			ALL VEHICLES		1870	2035	2575	27961
		CASCADE	COMMERCIAL	10.859	220	221	220	2392
138+0.343	SUN RIVER							
			ALL VEHICLES		1970	2220	2760	3055
		CASCADE	COMMERCIAL	1.107	220	222	220	244
139+0.439	JCT P-3							
	P 00025							
000+0.000	JCT P-57 IN CIRCLE							
			ALL VEHICLES		600	580	590	8
		MADISON		0.015				
000+0.015	LV CIRCLE CL							
			ALL VEHICLES		529	479	491	11651
		MADISON	COMMERCIAL	23.687	83	82	87	2081
023+0.886	JCT S-254							
			ALL VEHICLES		585	520	570	5957
		MADISON	COMMERCIAL	10.451	83	82	101	1059

MILE POST	P 00025 SECTION DESCRIPTION	COUNTY	TRAFFIC TYPE	SECTION LENGTH	*********ADT********* 1997	1998	1999	VEHICLE MILES
034+0.337	JCT S-201		ALL VEHICLES		684	698	642	7777
		MADISON	COMMERCIAL	12.100	83	82	114	1390
046+0.495	LV MCCONE CO/ENT ROOSEVELT CO		ALL VEHICLES		951	940	840	456
		ROOSEVELT	COMMERCIAL	0.544	79	82	115	62
047+0.033	JCT P-32		ALL VEHICLES		1045	1750	1535	8201
		ROOSEVELT	COMMERCIAL	5.343	55	56	56	301
052+0.380	LV FORT PECK IR ENT WOLF POINT CL		ALL VEHICLES		5648	6454	5648	4033
		ROOSEVELT		0.714				
053+0.064	JCT P-1 IN WOLF POINT							
	P 00026							
000+0.000	JCT P-20 AND P-51		ALL VEHICLES		1319	1604	1504	3709
		RICHLAND	COMMERCIAL	2.465	124	124	144	356
002+0.746	JCT S-261		ALL VEHICLES		690	690	570	1769
		RICHLAND	COMMERCIAL	3.105	124	124	144	449
005+0.821	JCT S-202		ALL VEHICLES		340	340	320	546
		RICHLAND	COMMERCIAL	1.707	124	124	144	247
007+0.526	MONTANA/N DAKOTA STATE LINE							
	P 00027							
000+0.000	JCT S-323 IN EKALAKA		ALL VEHICLES		330	320	265	94
		CARTER		0.355				
000+0.355	LV EKALAKA CL		ALL VEHICLES		270	260	290	3398
		CARTER	COMMERCIAL	11.720	26	26	27	327
012+0.063	LV CARTER CO/ENT FALLON CO		ALL VEHICLES		210	220	300	444
		FALLON	COMMERCIAL	1.480	26	25	27	41

P 00027

MILE POST	SECTION DESCRIPTION	COUNTY	TRAFFIC TYPE	SECTION LENGTH	*********ADT********* 1997	1998	1999	VEHICLE MILES
013+0.543	JCT S-322		ALL VEHICLES		260	260	360	3226
		FALLON	COMMERCIAL	8.962	26	26	28	251
022+0.502	JCT S-494		ALL VEHICLES		380	350	410	2710
		FALLON	COMMERCIAL	6.612	25	25	27	184
029+0.146	JCT S-322		ALL VEHICLES		675	815	795	4380
		FALLON	COMMERCIAL	5.510	26	25	27	154
034+0.643	ENT BAKER CL		ALL VEHICLES		1899	2306	1929	1562
		FALLON		0.810				
035+0.445	JCT P-2		ALL VEHICLES		3345	3090	2900	1481
		FALLON		0.511				
036+0.000	LV BAKER CL		ALL VEHICLES		2160	2310	1930	1017
		FALLON	COMMERCIAL	0.527	64	64	65	34
036+0.527	JCT S-493		ALL VEHICLES		629	594	644	8498
		FALLON	COMMERCIAL	13.176	64	64	66	870
049+0.714	JCT S-336		ALL VEHICLES		360	360	340	1701
		FALLON	COMMERCIAL	5.005	65	65	65	330
054+0.746	COUNTY BOUNDARY FOR 13		ALL VEHICLES		420	365	415	417
		WIBAUX	COMMERCIAL	1.005	64	65	66	66
055+0.758	JCT S-413		ALL VEHICLES		475	380	520	7276
		WIBAUX	COMMERCIAL	13.993	64	65	66	924
069+0.739	JCT S-413		ALL VEHICLES		665	555	635	5959
		WIBAUX	COMMERCIAL	9.385	96	84	68	638
079+0.102	ENT WIBAUX CL		ALL VEHICLES		1759	1448	1788	1750
		WIBAUX		0.979				
080+0.077	JCT P-97		ALL VEHICLES		720	480	1000	714
		WIBAUX		0.714				

MILE POST	P 00027 SECTION DESCRIPTION	COUNTY	TRAFFIC TYPE	SECTION LENGTH	*********ADT********* 1997	1998	1999	VEHICLE MILES
080+0.791	JCT I-94 E WIBAUX INT							

P 00028

000+0.000	YELLOWSTONE NATIONAL PARK BOUNDRY							
			ALL VEHICLES		1497	1497	1497	5504
		PARK	COMMERCIAL	3.677	39	31	23	87
003+0.681	COOKE CITY							
			ALL VEHICLES		1805	1805	1440	7237
		PARK	COMMERCIAL	5.026	40	46	24	120
008+0.706	LV MONTANA/ENT WYOMING							
			ALL VEHICLES		1020	1020	565	20064
		PARK	COMMERCIAL	35.512	39	60	23	847
045+0.000	CARBON COUNTY							
			ALL VEHICLES		865	825	580	11163
		CARBON	COMMERCIAL	19.247	40	44	23	459
064+0.237	BNDRY FOR CUSTER NF							
			ALL VEHICLES		970	1285	755	3139
		CARBON	COMMERCIAL	4.158	39	31	24	100
068+0.318	ENT RED LODGE CL							
			ALL VEHICLES		1050	1760	1010	271
		CARBON		0.269				
068+0.587	LV RED LODGE CL							
			ALL VEHICLES		1995	2975	2600	83
		CARBON	COMMERCIAL	0.032	78	70	62	1
068+0.619	JCT S-308							
			ALL VEHICLES		2940	4190	4190	134
		CARBON	COMMERCIAL	0.032	117	108	100	3
068+0.651	ENT RED LODGE CL							
			ALL VEHICLES		4383	5170	4789	6935
		CARBON		1.448				
070+0.185	JCT P-78							
			ALL VEHICLES		2720	2740	2780	3883
		CARBON		1.397				
071+0.599	LV RED LODGE CL							
			ALL VEHICLES		2050	2351	2193	51121
		CARBON	COMMERCIAL	23.311	118	107	100	2339
094+0.896	JCT S-421							
			ALL VEHICLES		2350	2350	2900	1429
		CARBON	COMMERCIAL	0.493	117	108	101	50

MILE POST	P 00028 SECTION DESCRIPTION	COUNTY	TRAFFIC TYPE	SECTION LENGTH	*********ADT********* 1997	1998	1999	VEHICLE MILES
095+0.389	ENT JOLIET CL							
			ALL VEHICLES		2571	2771	3043	3192
		CARBON		1.049				
096+0.673	LV JOLIET CL							
			ALL VEHICLES		2855	3015	3125	16475
		CARBON	COMMERCIAL	5.272	117	108	101	535
101+0.708	JCT P-4							
	P 00029							
000+0.000	JCT P-13 IN ENNIS							
			ALL VEHICLES		2740	2345	2445	596
		MC CONE		0.244				
000+0.244	LV ENNIS CL							
			ALL VEHICLES		2200	1550	1620	2426
		MC CONE	COMMERCIAL	1.498	88	63	69	104
001+0.729	JCT S-249							
			ALL VEHICLES		780	1115	969	10964
		MC CONE	COMMERCIAL	11.305	86	63	69	780
013+0.054	ENT VIRGINIA CITY CL							
			ALL VEHICLES		615	1142	705	1246
		MC CONE		1.767				
014+0.828	LV VIRGINIA CITY CL							
			ALL VEHICLES		671	1009	770	6491
		MC CONE	COMMERCIAL	8.431	85	64	69	584
023+0.233	JCT S-357							
			ALL VEHICLES		1080	1155	1295	12779
		MC CONE	COMMERCIAL	9.868	114	95	94	934
033+0.097	ENT SHERIDAN CL							
			ALL VEHICLES		1968	1890	2378	2628
		MC CONE		1.105				
034+0.189	LV SHERIDAN CL							
			ALL VEHICLES		1811	1548	1867	14997
		MC CONE	COMMERCIAL	8.029	114	94	95	765
042+0.237	ENT TWIN BRIDGES CL							
			ALL VEHICLES		2145	2261	2270	1378
		MC CONE		0.607				
042+0.844	JCT P-49							
			ALL VEHICLES		2050	2230	2235	911
		MC CONE		0.408				

P 00029

MILE POST	SECTION DESCRIPTION	COUNTY	TRAFFIC TYPE	SECTION LENGTH	*********ADT********* 1997	1998	1999	VEHICLE MILES
043+0.258	LV TWIN BRIDGES CL END 4 LN		ALL VEHICLES		1625	1574	1734	17022
		MC CONE	COMMERCIAL	9.811	260	273	273	2679
053+0.157	JCT S-422		ALL VEHICLES		1600	1700	1680	6930
		MC CONE	COMMERCIAL	4.125	260	273	273	1129
057+0.272	JCT P-55		ALL VEHICLES		390	450	350	231
		MC CONE	COMMERCIAL	0.661	30	27	28	18
057+0.933	LV MADISON CO/ENT SILVER BOW CO		ALL VEHICLES		390	450	350	695
		SILVER BOW	COMMERCIAL	1.987	30	27	28	55
059+0.893	LV SILVER BOW CO/ENT JEFFERSON CO		ALL VEHICLES		465	575	510	2952
		JEFFERSON	COMMERCIAL	5.790	30	27	28	162
066+0.000	JCT MONT 2		ALL VEHICLES		556	598	602	5449
		JEFFERSON	COMMERCIAL	9.043	30	28	28	254
075+0.032	LV JEFFERSON CO/ENT SILVER BOW CO		ALL VEHICLES		860	975	970	4784
		SILVER BOW	COMMERCIAL	4.932	30	28	28	139
079+0.968	BNDRY FOR BEAVERHEAD-DEER LODGE NF		ALL VEHICLES		1000	1190	1130	257
		SILVER BOW	COMMERCIAL	0.228	30	28	28	6
080+0.192	JCT U-1807		ALL VEHICLES		3000	3410	2810	8932
		SILVER BOW	COMMERCIAL	3.179	30	27	28	89
083+0.376	JCT S-393		ALL VEHICLES		4860	5220	5580	697
		SILVER BOW	COMMERCIAL	0.125	345	344	344	43
083+0.501	BUTTE		ALL VEHICLES		7180	7780	10050	12884
		SILVER BOW	COMMERCIAL	1.282	343	342	343	440
084+0.799	JCT U-1818(4-MILE VUE)		ALL VEHICLES		12834	14090	13743	9276
		SILVER BOW		0.675				
085+0.446	JCT U-1816(ELIZABETH WARREN AVENUE)		ALL VEHICLES		20110	18970	18970	5899
		SILVER BOW		0.311				

MILE POST	P 00029 SECTION DESCRIPTION	COUNTY	TRAFFIC TYPE	SECTION LENGTH	*********ADT********* 1997	1998	1999	VEHICLE MILES
085+0.757	BUTTE							
			ALL VEHICLES		20110	18970	18970	398
		SILVER BOW		0.021				
085+0.778	JCT U-1805(HOLMES AVE)							
			ALL VEHICLES		19853	18420	18420	11881
		SILVER BOW		0.645				
086+0.423	JCT I-15 HARRISON AVE INT							
			ALL VEHICLES		15318	15872	15872	17825
		SILVER BOW		1.123				
087+0.520	JCT U-1810(GRAND AVE)							
			ALL VEHICLES		16044	14548	15063	7501
		SILVER BOW		0.498				
088+0.018	JCT U-1806(FRONT ST)							
			ALL VEHICLES		6779	6733	6528	5503
		SILVER BOW		0.843				
088+0.861	JCT U-1807(PARK ST)							
			ALL VEHICLES		3260	5303	4318	1485
		SILVER BOW		0.344				
089+0.215	JCT U-1804(PARK ST)							
			ALL VEHICLES		11238	12284	12099	7368
		SILVER BOW		0.609				
090+0.078	JCT U-1805(MONTANA ST) LV BUTTE							
			ALL VEHICLES		3384	2824	2802	1490
		SILVER BOW		0.532				
090+0.610	JCT I-115 EXCELSIOR ST INT							
	P 00030							
000+0.000	JCT P-22							
			ALL VEHICLES		340	366	468	10949
		SHERIDAN	COMMERCIAL	23.396	49	50	52	1218
023+0.396	ENT WESTBY CL							
			ALL VEHICLES		270	350	317	259
		SHERIDAN		0.817				
024+0.222	MONTANA/N DAKOTA STATE LINE							

MILE POST	P 00031 SECTION DESCRIPTION	COUNTY	TRAFFIC TYPE	SECTION LENGTH	*********ADT********* 1997	1998	1999	VEHICLE MILES
	P 00031							
000+0.000	JCT P-42		ALL VEHICLES		610	450	450	649
		VALLEY	COMMERCIAL	1.443	50	55	71	102
001+0.443	JCT P-1		ALL VEHICLES		672	649	655	10170
		VALLEY	COMMERCIAL	15.513	50	56	71	1105
016+0.960	JCT VIP RD		ALL VEHICLES		235	208	230	7725
		VALLEY	COMMERCIAL	33.449	49	56	71	2376
050+0.397	ENT OPHEIM CL		ALL VEHICLES		295	290	295	6
		VALLEY		0.021				
050+0.418	JCT S-248		ALL VEHICLES		373	476	492	204
		VALLEY		0.415				
050+0.833	LV OPHEIM CL		ALL VEHICLES		55	65	60	601
		VALLEY	COMMERCIAL	10.022	7	8	3	39
060+0.822	MONTANA/CANADIAN LINE							
	P 00032							
000+0.000	JCT P-25		ALL VEHICLES		350	310	370	1370
		ROOSEVELT	COMMERCIAL	3.704	31	31	31	115
003+0.720	JCT P-1		ALL VEHICLES		382	390	279	3618
		ROOSEVELT	COMMERCIAL	12.942	51	45	36	478
016+0.621	JCT S-250		ALL VEHICLES		270	367	385	7123
		ROOSEVELT	COMMERCIAL	18.500	52	45	37	687
035+0.228	LV ROOSEVELT CO/ENT DANIELS CO		ALL VEHICLES		421	434	495	7701
		DANIELS	COMMERCIAL	15.547	52	45	37	575
050+0.769	ENT SCOBEY CL		ALL VEHICLES		2010	2405	2784	1473
		DANIELS		0.529				
051+0.317	JCT P-22		ALL VEHICLES		780	780	930	189
		DANIELS		0.204				

MILE POST	P 00032 SECTION DESCRIPTION	COUNTY	TRAFFIC TYPE	SECTION LENGTH	*********ADT********* 1997	1998	1999	VEHICLE MILES
051+0.521	JCT S-248							
			ALL VEHICLES		280	250	290	62
		DANIELS		0.215				
051+0.736	LV SCOBEY CL							
			ALL VEHICLES		167	195	211	2983
		DANIELS	COMMERCIAL	14.075	38	39	38	548
065+0.819	MONTANA/CANADIAN LINE							
	P 00033							
000+0.000	JCT P-1 IN LIBBY							
			ALL VEHICLES		5092	6558	5316	3498
		LINCOLN		0.658				
000+0.658	LV LIBBY CL							
			ALL VEHICLES		5710	7520	5760	1952
		LINCOLN	COMMERCIAL	0.339	273	278	276	93
000+0.997	JCT S-260							
			ALL VEHICLES		1411	1229	920	11551
		LINCOLN	COMMERCIAL	12.543	200	203	203	2556
013+0.571	JCT KOOCANUSA DAM ROAD							
			ALL VEHICLES		614	494	450	18191
		LINCOLN	COMMERCIAL	40.426	191	191	191	7760
053+0.851	JCT LAKE KOOCANUSA BRIDGE RD							
			ALL VEHICLES		780	520	610	4640
		LINCOLN	COMMERCIAL	7.608	191	191	192	1461
061+0.460	JCT RD TO REXFORD							
			ALL VEHICLES		1700	1640	1860	10112
		LINCOLN	COMMERCIAL	5.437	199	199	199	1085
066+0.897	JCT P-5 N OF EUREKA							
	P 00034							
000+0.000	JCT P-22 IN PLENTYWOOD							
			ALL VEHICLES		885	760	760	145
		SHERIDAN		0.192				
000+0.192	LV PLENTYWOOD CL							
			ALL VEHICLES		635	575	705	4744
		SHERIDAN	COMMERCIAL	6.730	93	84	73	491

MILE POST	P 00034 SECTION DESCRIPTION	COUNTY	TRAFFIC TYPE	SECTION LENGTH	*********ADT********* 1997	1998	1999	VEHICLE MILES
006+0.910	RAYMOND		ALL VEHICLES		500	370	545	4747
		SHERIDAN	COMMERCIAL	8.711	93	85	72	635
015+0.607	MONTANA/CANADIAN LINE							
	P 00035							
000+0.000	JCT I-90 AT ST REGIS		ALL VEHICLES		1345	1470	1805	13875
		MINERAL	COMMERCIAL	7.687	219	198	198	1522
007+0.680	LV MINERAL CO/ENT SANDERS CO		ALL VEHICLES		1220	1235	1580	21750
		SANDERS	COMMERCIAL	13.766	219	198	198	2725
021+0.446	JCT P-6 E OF PARADISE							
	P 00036							
000+0.000	JCT P-6 E OF PLAINS		ALL VEHICLES		949	954	854	13979
		SANDERS	COMMERCIAL	16.350	120	145	145	2372
016+0.365	JCT S-382		ALL VEHICLES		1270	1180	1470	3869
		SANDERS	COMMERCIAL	2.632	129	151	151	398
018+0.983	JCT HOT SPRINGS RD		ALL VEHICLES		1069	1016	1333	16213
		SANDERS	COMMERCIAL	12.160	130	151	150	1835
031+0.138	LV SANDERS CO/ENT LAKE CO		ALL VEHICLES		980	950	1270	648
		LAKE	COMMERCIAL	0.511	130	151	151	77
031+0.649	LV LAKE CO/ENT FLATHEAD CO		ALL VEHICLES		1040	1085	1075	9184
		FLATHEAD	COMMERCIAL	8.544	130	151	151	1292
040+0.186	LV FLATHEAD CO/ENT LAKE CO		ALL VEHICLES		1080	1150	900	5873
		LAKE	COMMERCIAL	6.526	130	151	151	986
046+0.741	JCT P-5 AT ELMO							

MILE POST	P 00037 SECTION DESCRIPTION	COUNTY	TRAFFIC TYPE	SECTION LENGTH	*********ADT********* 1997	1998	1999	VEHICLE MILES
	P 00037							
000+0.000	JCT I-90 CUSTER BATTLEFIELD INT							
			ALL VEHICLES		1550	1320	1170	602
		BIG HORN	COMMERCIAL	0.515	289	290	209	107
000+0.515	JCT S-342							
			ALL VEHICLES		1390	1275	1215	26326
		BIG HORN	COMMERCIAL	21.668	290	290	209	4548
022+0.184	PROJECT CHANGE							
			ALL VEHICLES		1231	1230	1261	1768
		BIG HORN	COMMERCIAL	1.402	290	290	210	295
023+0.586	JCT S-314							
			ALL VEHICLES		1590	1510	1750	2773
		BIG HORN	COMMERCIAL	1.585	289	289	260	413
025+0.171	BUSBY							
			ALL VEHICLES		2195	2210	2075	27869
		BIG HORN	COMMERCIAL	13.431	290	290	259	3491
038+0.689	LV BIG HORN CO/ENT ROSEBUD CO							
			ALL VEHICLES		2825	3142	2817	8998
		ROSEBUD	COMMERCIAL	3.194	290	291	259	827
041+0.894	LAME DEER							
			ALL VEHICLES		2870	3550	3550	660
		ROSEBUD	COMMERCIAL	0.186	289	291	259	48
042+0.082	JCT P-39							
			ALL VEHICLES		1422	1458	1775	34468
		ROSEBUD	COMMERCIAL	19.415	268	268	268	5219
061+0.481	BOUNDRY FOR N CHEYENNE IR							
			ALL VEHICLES		990	1420	1880	1015
		ROSEBUD	COMMERCIAL	0.540	269	268	268	145
062+0.072	JCT S-447							
			ALL VEHICLES		990	1420	1880	1195
		ROSEBUD	COMMERCIAL	0.636	269	268	268	170
062+0.708	JCT S-566							
			ALL VEHICLES		870	780	1010	1627
		ROSEBUD	COMMERCIAL	1.611	281	226	251	405
064+0.322	LV ROSEBUD CO/ENT POWDER RIVER CO							
			ALL VEHICLES		870	780	1010	1922
		POWDER RIVER	COMMERCIAL	1.903	281	226	251	478
066+0.234	JCT S-484							
			ALL VEHICLES		797	752	858	32113
		POWDER RIVER	COMMERCIAL	37.413	282	225	250	9389

MILE POST	P 00037 SECTION DESCRIPTION	COUNTY	TRAFFIC TYPE	SECTION LENGTH	*********ADT********* 1997	1998	1999	VEHICLE MILES
103+0.601	JCT P-23 NW OF BROADUS							
	P 00038							
000+0.000	JCT P-5 S OF WHITEFISH		ALL VEHICLES		8830	8780	8070	7569
		FLATHEAD	COMMERCIAL	0.938	379	377	379	355
000+0.938	JCT S-292 (WHITEFISH STAGE RD)		ALL VEHICLES		7090	7060	6650	23767
		FLATHEAD	COMMERCIAL	3.574	382	381	379	1354
004+0.498	JCT P-1							
	P 00039							
000+0.000	JCT P-37 AT LAME DEER		ALL VEHICLES		1331	1718	1394	5908
		ROSEBUD	COMMERCIAL	4.236	82	81	67	285
004+0.238	BOUNDRY FOR N CHEYENNE IR		ALL VEHICLES		776	929	776	14140
		ROSEBUD	COMMERCIAL	18.200	82	81	66	1219
022+0.431	COLSTRIP		ALL VEHICLES		1370	1525	1242	35721
		ROSEBUD		28.757				
051+0.217	JCT I-94 COLSTRIP INT							
	P 00041							
000+0.000	JCT P-8 AT AVON		ALL VEHICLES		477	686	670	13023
		POWELL	COMMERCIAL	19.432	45	50	49	970
019+0.432	JCT NEVADA RES DAM RD		ALL VEHICLES		460	590	420	3386
		POWELL	COMMERCIAL	8.063	45	50	49	402
027+0.495	JCT S-271		ALL VEHICLES		400	610	800	4013
		POWELL	COMMERCIAL	5.017	45	50	50	252
032+0.512	JCT P-24							

MILE POST	P 00041 SECTION DESCRIPTION	COUNTY	TRAFFIC TYPE	SECTION LENGTH	*********ADT********* 1997	1998	1999	VEHICLE MILES
	P 00042							
000+0.000	JCT P-57							
			ALL VEHICLES		230	280	200	398
		GARFIELD	COMMERCIAL	1.990	34	43	43	85
001+0.983	LV GARFIELD CO/ENT MCCONE CO							
			ALL VEHICLES		142	183	157	7623
		MADISON	COMMERCIAL	48.262	35	43	43	2075
050+0.283	BNDRY FOR CMR NWR							
			ALL VEHICLES		195	240	180	1080
		MADISON	COMMERCIAL	6.000	35	43	42	257
056+0.288	LV MCCONE CO/ENT VALLEY CO							
			ALL VEHICLES		230	230	170	389
		VALLEY	COMMERCIAL	2.293	34	43	43	98
058+0.581	JCT P-17 W OF FORT PECK							
			ALL VEHICLES		890	905	770	11289
		VALLEY	COMMERCIAL	14.662	49	65	65	953
073+0.254	JCT P-31							
			ALL VEHICLES		1175	1165	1135	2551
		VALLEY	COMMERCIAL	2.248	49	64	64	145
075+0.504	ENT GLASGOW CL							
			ALL VEHICLES		1650	1949	1791	938
		VALLEY		0.524				
076+0.024	JCT S-246							
			ALL VEHICLES		6910	6910	6910	843
		VALLEY		0.122				
076+0.146	JCT P-1 IN GLASGOW							
	P 00043							
000+0.000	JCT P-57 & U-7111							
			ALL VEHICLES		8550	7060	8350	1319
		FERGUS		0.158				
000+0.158	JCT U-7104(BOULEVARD ST)							
			ALL VEHICLES		6620	6310	7160	1102
		FERGUS		0.154				
000+0.312	JCT P-75							
			ALL VEHICLES		5640	5640	3700	802
		FERGUS		0.217				

MILE POST	P 00043 SECTION DESCRIPTION	COUNTY	TRAFFIC TYPE	SECTION LENGTH	*********ADT********* 1997	1998	1999	VEHICLE MILES
000+0.529	LV LEWISTOWN CL							
			ALL VEHICLES		4135	4135	3095	498
		FERGUS	COMMERCIAL	0.161	153	107	107	17
000+0.690	LEWISTOWN							
			ALL VEHICLES		2089	2249	2364	4954
		FERGUS	COMMERCIAL	2.095	154	108	106	222
002+0.770	JCT S-426							
			ALL VEHICLES		1300	1310	1310	8804
		FERGUS	COMMERCIAL	6.721	153	108	106	713
009+0.492	JCT P-81							
			ALL VEHICLES		890	820	1020	5441
		FERGUS	COMMERCIAL	5.335	81	82	81	435
014+0.838	JCT S-236							
			ALL VEHICLES		367	312	332	6788
		FERGUS	COMMERCIAL	20.426	78	78	33	693
035+0.280	ROY							
			ALL VEHICLES		290	250	300	2269
		FERGUS	COMMERCIAL	7.565	58	58	33	256
042+0.865	JCT P-61							
	P 00044							
000+0.000	JCT P-3							
			ALL VEHICLES		514	606	703	9272
		PONDERA	COMMERCIAL	13.185	20	20	28	382
013+0.185	ENT VALIER CL							
			ALL VEHICLES		1005	1130	1370	1021
		PONDERA		0.745				
013+0.930	JCT S-358							
			ALL VEHICLES		1145	1295	1335	492
		PONDERA		0.369				
014+0.299	LV VALIER CL							
			ALL VEHICLES		1046	1107	1121	15805
		PONDERA	COMMERCIAL	14.089	75	104	105	1481
028+0.388	JCT I-15 VALIER INT							

MILE POST	P 00045 SECTION DESCRIPTION	COUNTY	TRAFFIC TYPE	SECTION LENGTH	*********ADT********* 1997	1998	1999	VEHICLE MILES
	P 00045							
000+0.000	JCT P-91 IN BIG TIMBER							
			ALL VEHICLES		1290	1290	1710	914
		SWEET GRASS		0.535				
000+0.535	LV BIG TIMBER CL							
			ALL VEHICLES		1119	1019	1364	1285
		SWEET GRASS	COMMERCIAL	0.942	104	104	90	85
001+0.459	JCT S-478							
			ALL VEHICLES		688	573	666	17855
		SWEET GRASS	COMMERCIAL	26.784	68	104	91	2438
028+0.272	LV SWEETGRASS CO/ENT WHEATLAND CO							
			ALL VEHICLES		533	550	586	9157
		WHEATLAND	COMMERCIAL	15.603	72	104	91	1421
043+0.874	ENT HARLOWTON CL							
			ALL VEHICLES		670	695	675	45
		WHEATLAND		0.068				
043+0.942	JCT P-14 IN HARLOWTON							
	P 00046							
000+0.000	JCT P-7							
			ALL VEHICLES		260	250	390	40
		RAVALLI	COMMERCIAL	0.105	27	32	31	3
000+0.105	LV MONTANA/ENT IDAHO							
			ALL VEHICLES		260	250	390	398
		RAVALLI	COMMERCIAL	1.022	27	32	31	32
001+0.166	COUNTY BOUNDARY FOR 41							
			ALL VEHICLES		260	250	390	5370
		BEAVERHEAD	COMMERCIAL	13.770	27	32	31	440
014+0.889	BNDRY FOR BEAVERHEAD-DEER LODGE NF							
			ALL VEHICLES		300	290	445	5015
		BEAVERHEAD	COMMERCIAL	11.270	26	32	31	360
026+0.152	JCT S-278							
			ALL VEHICLES		980	980	980	194
		BEAVERHEAD	COMMERCIAL	0.198	23	32	32	6
026+0.350	WISDOM							
			ALL VEHICLES		221	201	349	5415
		BEAVERHEAD	COMMERCIAL	15.505	23	31	31	495
041+0.858	LV BEAVERHEAD CO/ENT DEER LODGE CO							
			ALL VEHICLES		220	180	350	3274
		DEER LODGE	COMMERCIAL	9.356	23	31	32	299

MILE POST	P 00046 SECTION DESCRIPTION	COUNTY	TRAFFIC TYPE	SECTION LENGTH	*********ADT********* 1997	1998	1999	VEHICLE MILES
051+0.307	LV DEER LODGE CO/ENT BEAVERHEAD CO		ALL VEHICLES		230	170	360	32
		BEAVERHEAD	COMMERCIAL	0.089	23	31	32	2
051+0.396	LV BEAVERHEAD CO/ENT DEER LODGE CO		ALL VEHICLES		230	170	360	1107
		DEER LODGE	COMMERCIAL	3.076	23	31	32	98
054+0.471	JCT RALSTON-ANACONDA RD		ALL VEHICLES		210	180	340	850
		DEER LODGE	COMMERCIAL	2.501	19	32	31	79
056+0.960	LV DEER LODGE CO/ENT SILVER BOW CO		ALL VEHICLES		270	200	395	416
		SILVER BOW	COMMERCIAL	1.055	20	31	31	33
058+0.032	LV SILVER BOW CO/ENT BEAVERHEAD CO		ALL VEHICLES		375	405	515	8669
		BEAVERHEAD	COMMERCIAL	16.834	20	31	31	537
075+0.066	LV BEAVERHEAD CO/ENT SILVER BOW CO		ALL VEHICLES		490	605	625	1251
		SILVER BOW	COMMERCIAL	2.002	20	32	32	64
077+0.204	DIVIDE		ALL VEHICLES		470	520	560	388
		SILVER BOW	COMMERCIAL	0.694	20	32	31	22
077+0.898	JCT I-15 DIVIDE INT							
	P 00047							
000+0.000	JCT P-19 E OF ANACONDA		ALL VEHICLES		1010	1360	1230	282
		DEER LODGE	COMMERCIAL	0.230	52	48	49	11
000+0.230	JCT S-273		ALL VEHICLES		1085	1307	1400	9276
		DEER LODGE	COMMERCIAL	6.626	42	49	48	323
006+0.853	JCT I-90 GALEN INT							

MILE POST	P 00048 SECTION DESCRIPTION	COUNTY	TRAFFIC TYPE	SECTION LENGTH	*********ADT********* 1997	1998	1999	VEHICLE MILES
	P 00048							
000+0.000	JCT I-90 W HARDIN INT		ALL VEHICLES		1870	1790	2270	322
		BIG HORN	COMMERCIAL	0.142	110	110	111	15
000+0.142	JCT S-384		ALL VEHICLES		2440	2400	2795	2138
		BIG HORN	COMMERCIAL	0.765	110	111	110	84
000+0.907	BOUNDRY FOR CROW IR		ALL VEHICLES		3010	3010	3320	942
		BIG HORN	COMMERCIAL	0.284	111	111	109	31
000+1.191	ENT HARDIN CL		ALL VEHICLES		2251	2653	3149	686
		BIG HORN		0.218				
000+1.409	JCT S-313		ALL VEHICLES		4131	3912	3388	1717
		BIG HORN		0.507				
000+1.916	LV HARDIN CL		ALL VEHICLES		3170	3170	3090	1594
		BIG HORN	COMMERCIAL	0.516	110	110	111	57
000+2.432	ENT HARDIN CL		ALL VEHICLES		4185	4135	4095	307
		BIG HORN		0.075				
000+2.507	LV HARDIN CL		ALL VEHICLES		5200	5100	5100	979
		BIG HORN	COMMERCIAL	0.192	109	112	112	21
001+0.060	JCT I-90 W HARDIN INT		ALL VEHICLES		656	554	501	10861
		BIG HORN	COMMERCIAL	21.661	66	65	47	1036
022+0.705	LV BIG HORN CO/ENT YELLOWSTONE CO		ALL VEHICLES		285	300	365	2586
		YELLOWSTONE	COMMERCIAL	7.087	66	65	48	340
029+0.809	JCT I-94							
	P 00049							
000+0.000	JCT P-89 N OF DILLON		ALL VEHICLES		5935	5315	5960	607
		BEAVERHEAD	COMMERCIAL	0.102	269	340	321	32
000+0.102	ENT DILLON CL		ALL VEHICLES		2940	2700	2760	391
		BEAVERHEAD		0.142				

MILE POST	P 00049 SECTION DESCRIPTION	COUNTY	TRAFFIC TYPE	SECTION LENGTH	*********ADT********* 1997	1998	1999	VEHICLE MILES
000+0.244	LV DILLON CL		ALL VEHICLES		2025	1904	1778	23310
		BEAVERHEAD	COMMERCIAL	13.109	269	339	322	4225
013+0.697	LV BEAVERHEAD CO/ENT MADISON CO		ALL VEHICLES		1852	1597	1549	20380
		MC CONE	COMMERCIAL	13.150	270	339	321	4231
026+0.873	ENT TWIN BRIDGES CL		ALL VEHICLES		1865	1891	1876	394
		MC CONE		0.210				
027+0.076	JCT MELROSE RD		ALL VEHICLES		1880	2170	2150	1152
		MC CONE		0.536				
027+0.612	JCT P-29 IN TWIN BRIDGES							
	P 00050							
000+0.000	YELLOWSTONE NATIONAL PARK		ALL VEHICLES		3976	4150	4719	1727
		GALLATIN		0.366				
000+0.366	JCT P-12		ALL VEHICLES		3915	3915	4095	769
		GALLATIN		0.188				
000+0.554	LV W YELLOWSTONE CL ENT GALLATIN NF		ALL VEHICLES		2794	2824	3009	24597
		GALLATIN	COMMERCIAL	8.172	333	371	374	3058
008+0.380	JCT P-87		ALL VEHICLES		1920	2550	2100	5140
		GALLATIN	COMMERCIAL	2.448	380	372	373	915
010+0.835	BNDRY FOR GALLATIN NF		ALL VEHICLES		1920	2550	2100	8952
		GALLATIN	COMMERCIAL	4.263	380	372	373	1593
015+0.198	LV MONTANA/ENT WYOMING		ALL VEHICLES		1932	2474	2115	10621
		GALLATIN	COMMERCIAL	5.022	380	372	374	1879
020+0.237	LV WYOMING/ENT MONTANA		ALL VEHICLES		2030	1880	2130	23400
		GALLATIN	COMMERCIAL	10.986	379	372	374	4118
031+0.189	BNDRY FOR GALLATIN NF		ALL VEHICLES		2915	2545	2845	47637
		GALLATIN	COMMERCIAL	16.744	379	372	374	6267

P 00050

MILE POST	SECTION DESCRIPTION	COUNTY	TRAFFIC TYPE	SECTION LENGTH	*********ADT********* 1997	1998	1999	VEHICLE MILES
047+0.934	JCT MT-64(BIG SKY RD)							
			ALL VEHICLES		3525	3235	3415	64526
		GALLATIN	COMMERCIAL	18.895	396	382	388	7347
066+0.826	BNDRY FOR GALLATIN NF							
			ALL VEHICLES		4711	4301	4521	68143
		GALLATIN	COMMERCIAL	15.072	399	387	389	5877
081+0.903	JCT P-84 & P-85							
			ALL VEHICLES		9840	12186	13630	53691
		GALLATIN	COMMERCIAL	3.939	455	454	442	1741
085+0.849	JCT S-345							
			ALL VEHICLES		14575	15925	16870	20210
		GALLATIN	COMMERCIAL	1.198	451	453	445	533
087+0.051	ENT BOZEMAN CL & UL							
			ALL VEHICLES		14954	16100	15840	2439
		GALLATIN		0.154				
087+0.205	JCT U-1210(COLLEGE ST)							
			ALL VEHICLES		18664	19210	22322	19554
		GALLATIN		0.876				
088+0.046	JCT U-1201(19TH AVE)							
			ALL VEHICLES		18920	20575	21187	16674
		GALLATIN		0.787				
088+0.833	JCT U-1207(N 7TH AVE)							
			ALL VEHICLES		15892	14569	14992	10434
		GALLATIN		0.696				
089+0.529	JCT P-86 & U-1208							
			ALL VEHICLES		12475	11650	11855	4872
		GALLATIN		0.411				
090+0.115	JCT U-1215 (HIGHLAND BLVD)							
			ALL VEHICLES		6295	7815	8000	5488
		GALLATIN		0.686				
090+0.801	LV BOZEMAN CL							
			ALL VEHICLES		2550	6340	6310	145
		GALLATIN	COMMERCIAL	0.023	334	336	334	7
090+0.824	JCT I-90 E BOZEMAN INT LV UL							

MILE POST	P 00051 SECTION DESCRIPTION	COUNTY	TRAFFIC TYPE	SECTION LENGTH	*********ADT********* 1997	1998	1999	VEHICLE MILES
	P 00051							
000+0.000	JCT P-57 NE OF CIRCLE							
			ALL VEHICLES		270	280	300	2498
		MADISON	COMMERCIAL	8.327	54	55	50	417
008+0.342	LV MCCONE CO/ENT DAWSON CO							
			ALL VEHICLES		240	260	300	5670
		DAWSON	COMMERCIAL	18.900	54	55	50	946
027+0.212	ENT RICHEY CL							
			ALL VEHICLES		210	240	260	81
		DAWSON		0.315				
027+0.527	LV RICHEY CL							
			ALL VEHICLES		210	240	240	59
		DAWSON	COMMERCIAL	0.248	54	54	49	12
027+0.775	JCT S-254							
			ALL VEHICLES		240	260	260	1245
		DAWSON	COMMERCIAL	4.791	54	54	49	239
032+0.582	LV DAWSON CO/ENT RICHLAND CO							
			ALL VEHICLES		510	557	583	22427
		RICHLAND	COMMERCIAL	38.458	53	48	50	1923
071+0.126	JCT P-20 AND P-26							
	P 00052							
000+0.000	JCT P-5 E OF POLSON FLATHEAD IR							
			ALL VEHICLES		2109	2995	2746	77581
		LAKE	COMMERCIAL	28.246	230	305	261	7398
028+0.294	LV LAKE CO/ENT FLATHEAD CO							
			ALL VEHICLES		3330	4370	4370	10273
		FLATHEAD	COMMERCIAL	2.351	229	305	262	616
030+0.585	JCT S-209							
			ALL VEHICLES		6370	6340	6920	20587
		FLATHEAD	COMMERCIAL	2.975	242	304	304	905
033+0.584	JCT P-83							
			ALL VEHICLES		4040	4040	6880	2366
		FLATHEAD	COMMERCIAL	0.344	238	408	412	142
033+0.928	JCT P-82							
			ALL VEHICLES		3945	3884	4909	55168
		FLATHEAD	COMMERCIAL	11.238	345	410	409	4604
045+0.020	JCT S-206							
			ALL VEHICLES		6960	7110	10575	47915
		FLATHEAD	COMMERCIAL	4.531	682	417	469	2125

MILE POST	P 00052 SECTION DESCRIPTION	COUNTY	TRAFFIC TYPE	SECTION LENGTH	*********ADT********* 1997	1998	1999	VEHICLE MILES
049+0.861	JCT U-6712(HELENA FLATS RD)							
			ALL VEHICLES		12600	11600	13145	10200
		FLATHEAD	COMMERCIAL	0.776	680	417	472	366
050+0.766	JCT S-317 ENT KALISPELL UL							
			ALL VEHICLES		13800	12990	14760	5564
		FLATHEAD	COMMERCIAL	0.377	676	415	472	178
051+0.149	JCT P-1							

	P 00053							
000+0.000	JCT I-90 27TH ST INT							
			ALL VEHICLES		12920	15330	15330	4231
		YELLOWSTONE		0.276				
000+0.276	JCT U-1024(STATE AVE)							
			ALL VEHICLES		15207	16411	14218	12256
		YELLOWSTONE		0.862				
001+0.138	JCT U-1022(1ST AVE S)							
			ALL VEHICLES		14700	14310	13380	1859
		YELLOWSTONE		0.139				
001+0.277	JCT U-1020(MONTANA AVE)							
			ALL VEHICLES		14520	14325	13655	983
		YELLOWSTONE		0.072				
001+0.349	JCT U-1030(1ST AVE N)							
			ALL VEHICLES		15670	16410	14700	3336
		YELLOWSTONE		0.227				
001+0.576	JCT U-1018(4TH AVE N)							
			ALL VEHICLES		18145	18885	18355	2422
		YELLOWSTONE		0.132				
001+0.708	JCT U-1029(6TH AVE N)							
			ALL VEHICLES		20473	16063	16772	12059
		YELLOWSTONE		0.719				
002+0.427	JCT U-1016(POLY DR)							
			ALL VEHICLES		14750	14750	11080	2470
		YELLOWSTONE		0.223				
002+0.650	JCT U-1002(RIMROCK RD)							
			ALL VEHICLES		10740	10740	10380	8916
		YELLOWSTONE		0.859				
003+0.152	JCT U-1014(AIRPORT RD)							
			ALL VEHICLES		4150	4900	5485	13619
		YELLOWSTONE		2.483				

MILE POST	P 00053 SECTION DESCRIPTION	COUNTY	TRAFFIC TYPE	SECTION LENGTH	*********ADT********* 1997	1998	1999	VEHICLE MILES
005+0.624	BILLINGS							
			ALL VEHICLES		3699	5105	5301	3276
		YELLOWSTONE	COMMERCIAL	0.618	315	302	300	185
006+0.242	JCT U-1001 (ZIMMERMAN TRAIL)							
			ALL VEHICLES		1843	1776	2207	23086
		YELLOWSTONE	COMMERCIAL	10.458	317	299	297	3113
016+0.700	ACTON							
			ALL VEHICLES		1475	1340	1905	28344
		YELLOWSTONE	COMMERCIAL	14.879	317	299	297	4430
031+0.577	ENT BROADVIEW CL							
			ALL VEHICLES		1440	1477	1832	885
		YELLOWSTONE		0.483				
032+0.060	LV BROADVIEW CL							
			ALL VEHICLES		1480	1390	1565	3386
		YELLOWSTONE	COMMERCIAL	2.164	316	300	297	644
034+0.224	LV YELLOWSTONE CO/ENT GOLDEN V CO							
			ALL VEHICLES		1487	1483	1640	18284
		GOLDEN VALLEY	COMMERCIAL	11.143	316	300	297	3315
045+0.390	ENT LAVINA CL							
			ALL VEHICLES		1572	1440	1861	1629
		GOLDEN VALLEY		0.875				
046+0.272	LV LAVINA CL							
			ALL VEHICLES		1520	1440	1890	790
		GOLDEN VALLEY	COMMERCIAL	0.418	317	299	298	124
046+0.690	JCT P-14							
	P 00054							
000+0.000	MONTANA/WYOMING STATE LINE							
			ALL VEHICLES		330	310	300	2301
		POWDER RIVER	COMMERCIAL	7.671	64	63	65	499
007+0.720	BIDDLE							
			ALL VEHICLES		315	305	280	135
		POWDER RIVER	COMMERCIAL	0.484	63	63	65	31
008+0.191	JCT S-544							
			ALL VEHICLES		315	325	280	5924
		POWDER RIVER	COMMERCIAL	21.159	63	63	65	1376
029+0.330	JCT P-23 EAST OF BROADUS							

MILE POST	P 00055 SECTION DESCRIPTION	COUNTY	TRAFFIC TYPE	SECTION LENGTH	*********ADT********* 1997	1998	1999	VEHICLE MILES
	P 00055							
000+0.000	JCT P-29							
			ALL VEHICLES		1220	1380	1340	2823
		MC CONE	COMMERCIAL	2.107	267	329	329	694
002+0.122	ENT SILVER BOW COUNTY							
			ALL VEHICLES		1220	1380	1340	385
		SILVER BOW	COMMERCIAL	0.288	267	329	329	94
002+0.410	ENT JEFFERSON COUNTY							
			ALL VEHICLES		1220	1380	1340	12
		JEFFERSON	COMMERCIAL	0.009	267	329	329	2
002+0.419	JCT S-422							
			ALL VEHICLES		1436	1822	1753	17021
		JEFFERSON	COMMERCIAL	9.708	266	329	329	3201
012+0.176	ENT WHITEHALL CL							
			ALL VEHICLES		3175	4695	3750	1301
		JEFFERSON		0.347				
012+0.523	JCT P-69							
			ALL VEHICLES		2550	3650	3030	1408
		JEFFERSON		0.465				
012+0.988	LV WHITEHALL CL							
			ALL VEHICLES		2600	3240	3010	270
		JEFFERSON	COMMERCIAL	0.090	161	220	219	19
013+0.087	JCT I-90 CARDWELL INT							
	P 00056							
000+0.000	JCT P-6 W OF NOXON							
			ALL VEHICLES		720	627	591	9787
		SANDERS	COMMERCIAL	16.540	84	109	110	1820
016+0.540	ENT LINCOLN COUNTY							
			ALL VEHICLES		1043	1014	1004	18174
		LINCOLN	COMMERCIAL	18.100	87	109	109	1988
034+0.729	JCT P-1							

MILE POST	P 00057 SECTION DESCRIPTION	COUNTY	TRAFFIC TYPE	SECTION LENGTH	*********ADT********* 1997	1998	1999	VEHICLE MILES
	P 00057							
000+0.000	JCT P-60 S OF BELT		ALL VEHICLES		2465	2510	2595	18647
		CASCADE	COMMERCIAL	7.186	412	385	350	2517
007+0.061	ENT JUDITH BASIN COUNTY		ALL VEHICLES		2430	2470	2580	8624
		JUDITH BASIN	COMMERCIAL	3.343	413	385	350	1172
010+0.428	JCT S-427		ALL VEHICLES		2220	2280	2490	27006
		JUDITH BASIN	COMMERCIAL	10.846	412	385	351	3807
021+0.268	JCT S-551 AT GEYSER		ALL VEHICLES		2050	2095	2020	31035
		JUDITH BASIN	COMMERCIAL	15.364	411	386	351	5397
036+0.652	JCT P-80 AT STANFORD		ALL VEHICLES		2080	2070	2380	14444
		JUDITH BASIN	COMMERCIAL	6.069	453	430	454	2758
042+0.722	JCT S-541		ALL VEHICLES		1930	1840	2150	14925
		JUDITH BASIN	COMMERCIAL	6.942	453	430	455	3164
049+0.837	JCT S-207		ALL VEHICLES		1930	1840	2150	10801
		JUDITH BASIN	COMMERCIAL	5.024	453	430	455	2289
054+0.861	JCT S-426		ALL VEHICLES		1800	1980	2400	9052
		JUDITH BASIN	COMMERCIAL	3.772	453	429	456	1720
058+0.718	JCT S-239		ALL VEHICLES		2670	2265	2695	15186
		JUDITH BASIN	COMMERCIAL	5.635	453	429	455	2567
064+0.442	LV JUDITH BASIN CO/ENT FERGUS CO		ALL VEHICLES		3020	2180	2980	1537
		FERGUS	COMMERCIAL	0.516	453	429	455	235
064+0.958	JCT P-63		ALL VEHICLES		2239	2065	2331	33267
		FERGUS	COMMERCIAL	14.270	279	229	268	3833
079+0.285	JCT P-75		ALL VEHICLES		3020	1920	1980	2421
		FERGUS	COMMERCIAL	1.223	135	136	136	167
080+0.285	LEWISTOWN		ALL VEHICLES		3625	3190	3270	1997
		FERGUS	COMMERCIAL	0.611	135	137	136	83

P 00057

MILE POST	SECTION DESCRIPTION	COUNTY	TRAFFIC TYPE	SECTION LENGTH	*********ADT********* 1997	1998	1999	VEHICLE MILES
080+0.896	LEWISTOWN		ALL VEHICLES		4595	4695	4770	667
		FERGUS		0.140				
081+0.037	LEWISTOWN		ALL VEHICLES		5000	5455	6140	626
		FERGUS		0.102				
081+0.139	JCT 15TH AVE S		ALL VEHICLES		5519	6263	7261	3623
		FERGUS		0.499				
081+0.638	JCT U-7105(7TH AVE)		ALL VEHICLES		6935	7005	6885	1466
		FERGUS		0.213				
081+0.851	JCT U-7109(4TH AVE)		ALL VEHICLES		6820	6840	6630	1445
		FERGUS		0.218				
082+0.056	JCT P-43 & U-7111(1ST AVE)		ALL VEHICLES		6874	6717	6183	5342
		FERGUS		0.864				
083+0.165	LV LEWISTOWN CL		ALL VEHICLES		1900	1850	1745	401
		FERGUS	COMMERCIAL	0.230	219	219	197	45
083+0.395	LEWISTOWN		ALL VEHICLES		1329	1159	1258	37126
		FERGUS	COMMERCIAL	29.497	218	219	197	5837
112+0.980	JCT P-61		ALL VEHICLES		360	290	415	4218
		FERGUS	COMMERCIAL	10.164	69	69	70	711
123+0.354	LV FERGUS CO/ENT PETROLEUM CO		ALL VEHICLES		348	381	369	4600
		PETROLEUM	COMMERCIAL	12.454	69	70	69	870
135+0.782	JCT S-244		ALL VEHICLES		600	540	550	24
		PETROLEUM	COMMERCIAL	0.044	70	70	69	3
135+0.826	ENT WINNETT CL		ALL VEHICLES		600	540	550	161
		PETROLEUM		0.293				
136+0.158	LV WINNETT CL		ALL VEHICLES		518	461	471	10144
		PETROLEUM	COMMERCIAL	21.503	70	70	70	1506

MILE POST	P 00057 SECTION DESCRIPTION	COUNTY	TRAFFIC TYPE	SECTION LENGTH	*********ADT********* 1997	1998	1999	VEHICLE MILES
157+0.749	JCT S-500							
			ALL VEHICLES		290	390	310	190
		PETROLEUM	COMMERCIAL	0.614	69	69	70	43
158+0.363	LV PETROLEUM CO/ENT GARFIELD CO							
			ALL VEHICLES		325	393	395	20804
		GARFIELD	COMMERCIAL	52.651	70	69	70	3689
212+0.075	JCT P-18							
			ALL VEHICLES		1360	1210	1680	509
		GARFIELD	COMMERCIAL	0.303	50	49	43	13
212+0.378	ENT JORDAN CL							
			ALL VEHICLES		1481	1443	1467	879
		GARFIELD		0.599				
213+0.087	JCT S-245 LV JORDAN CL							
			ALL VEHICLES		320	380	290	1448
		GARFIELD	COMMERCIAL	4.996	49	50	42	214
218+0.065	JCT S-341							
			ALL VEHICLES		344	325	322	6730
		GARFIELD	COMMERCIAL	20.894	50	50	42	896
238+0.926	JCT S-462							
			ALL VEHICLES		330	320	330	3184
		GARFIELD	COMMERCIAL	9.650	50	49	42	413
248+0.630	JCT P-42							
			ALL VEHICLES		320	330	315	2
		GARFIELD	COMMERCIAL	0.009	58	64	65	0
248+0.639	LV GARFIELD CO/ENT MCCONE CO							
			ALL VEHICLES		340	355	335	6361
		MADISON	COMMERCIAL	18.990	58	65	65	1236
267+0.491	JCT S-253							
			ALL VEHICLES		490	450	450	4759
		MADISON	COMMERCIAL	10.576	57	64	64	686
278+0.019	JCT S-467							
			ALL VEHICLES		800	930	950	356
		MADISON	COMMERCIAL	0.375	58	65	64	24
278+0.394	ENT CIRCLE CL							
			ALL VEHICLES		1370	1435	1425	861
		MADISON		0.604				
278+0.998	JCT S-252							
			ALL VEHICLES		2114	1699	1559	1194
		MADISON		0.766				

P 00057

MILE POST	SECTION DESCRIPTION	COUNTY	TRAFFIC TYPE	SECTION LENGTH	*********ADT********* 1997	1998	1999	VEHICLE MILES
279+0.765	JCT P-25							
			ALL VEHICLES		1300	1080	930	26
		MADISON		0.028				
279+0.793	LV CIRCLE CL							
			ALL VEHICLES		1300	1080	930	944
		MADISON	COMMERCIAL	1.016	102	100	113	115
280+0.776	JCT P-51							
			ALL VEHICLES		680	625	680	6168
		MADISON	COMMERCIAL	9.071	118	99	112	1024
289+0.828	LV MCCONE CO/ENT DAWSON CO							
			ALL VEHICLES		600	549	715	10109
		DAWSON	COMMERCIAL	14.139	118	99	112	1597
303+0.938	JCT S-467							
			ALL VEHICLES		655	580	765	577
		DAWSON	COMMERCIAL	0.755	118	100	113	85
304+0.693	JCT S-470							
			ALL VEHICLES		912	889	1040	21220
		DAWSON	COMMERCIAL	20.392	194	180	191	3896
325+0.000	JCT I-94 E GLENDIVE INT							
			ALL VEHICLES		2418	2388	2823	3249
		DAWSON	COMMERCIAL	1.151	290	281	289	332
326+0.144	JCT "A" AVENUE							
			ALL VEHICLES		8934	8898	8991	4684
		DAWSON	COMMERCIAL	0.521	466	464	465	242
326+0.665	JCT P-20							
			ALL VEHICLES		10300	10610	10260	543
		DAWSON	COMMERCIAL	0.053	463	466	461	24
326+0.718	ENT GLENDIVE CL							
			ALL VEHICLES		10030	10071	11319	9961
		DAWSON		0.880				
327+0.592	JCT MEADE AVE							
			ALL VEHICLES		7520	8470	8470	1422
		DAWSON		0.168				
327+0.760	JCT S-335 (MERRILL ST)							
			ALL VEHICLES		7020	8380	8130	7260
		DAWSON		0.893				
328+0.756	JCT ALLEN ST							
			ALL VEHICLES		6285	5660	5755	3792
		DAWSON		0.659				

MILE POST	P 00057 SECTION DESCRIPTION	COUNTY	TRAFFIC TYPE	SECTION LENGTH	*********ADT********* 1997	1998	1999	VEHICLE MILES
329+0.339	JCT I-94 E GLENDIVE INT							
	P 00058							
000+0.000	JCT P-1 W OF BROWNING							
			ALL VEHICLES		884	789	829	9947
		GLACIER	COMMERCIAL	11.985	37	45	35	431
012+0.053	KIOWA JCT							
			ALL VEHICLES		1010	745	1180	22678
		GLACIER	COMMERCIAL	19.219	37	37	35	691
031+0.289	JCT GOING TO THE SUN RD AT ST MARY							
			ALL VEHICLES		1750	1555	2110	15377
		GLACIER	COMMERCIAL	7.288	27	27	40	291
038+0.568	JCT S-464							
			ALL VEHICLES		1840	1540	2090	11672
		GLACIER	COMMERCIAL	5.585	27	27	43	245
044+0.173	JCT CHIEF MOUNTAIN HIGHWAY							
			ALL VEHICLES		820	820	985	6078
		GLACIER	COMMERCIAL	6.171	27	47	44	272
050+0.366	MONTANA/CANADIAN LINE							
	P 00059							
000+0.000	JCT I-90 MISSION INT							
			ALL VEHICLES		1420	1495	1275	18258
		PARK	COMMERCIAL	14.320	108	111	87	1253
014+0.943	ENT CLYDE PARK CL							
			ALL VEHICLES		1193	1159	1171	487
		PARK		0.416				
015+0.307	LV CLYDE PARK CL							
			ALL VEHICLES		1000	970	1020	63
		PARK	COMMERCIAL	0.062	109	110	86	5
015+0.369	ENT CLYDE PARK CL							
			ALL VEHICLES		1000	970	1020	24
		PARK		0.024				
015+0.393	LV CLYDE PARK CL							
			ALL VEHICLES		897	933	893	8293
		PARK	COMMERCIAL	9.280	108	110	86	804

MILE POST	P 00059 SECTION DESCRIPTION	COUNTY	TRAFFIC TYPE	SECTION LENGTH	*********ADT********* 1997	1998	1999	VEHICLE MILES
024+0.884	JCT P-86							
			ALL VEHICLES		360	425	445	5849
		PARK	COMMERCIAL	13.144	73	73	44	578
037+1.030	LV PARK CO/ENT MEAGHER CO							
			ALL VEHICLES		305	400	410	4734
		MEAGHER	COMMERCIAL	11.548	73	73	44	508
049+0.499	JCT S-294							
			ALL VEHICLES		320	450	460	3695
		MEAGHER	COMMERCIAL	8.034	73	73	44	354
057+0.536	JCT P-14							
	P 00060							
000+0.000	JCT P-14							
			ALL VEHICLES		305	350	530	4104
		MEAGHER	COMMERCIAL	7.745	49	47	45	354
007+0.974	JCT S-259							
			ALL VEHICLES		286	283	471	9819
		MEAGHER	COMMERCIAL	20.842	49	47	45	955
028+0.700	LV MEAGHER CO/ENT CASCADE CO							
			ALL VEHICLES		270	290	415	2991
		CASCADE	COMMERCIAL	7.208	50	46	46	332
035+0.842	LV LEWIS & CLARK NF ENT NEIHART CL							
			ALL VEHICLES		317	334	537	1694
		CASCADE		3.152				
038+0.998	LV NEIHART CL ENT LEWIS & CLARK NF							
			ALL VEHICLES		445	445	535	7724
		CASCADE	COMMERCIAL	14.438	50	46	46	664
053+0.371	JCT S-427							
			ALL VEHICLES		644	644	564	10231
		CASCADE	COMMERCIAL	18.111	49	46	45	832
071+0.018	JCT P-57							
			ALL VEHICLES		3341	2556	2655	9575
		CASCADE	COMMERCIAL	3.606	444	452	432	1559
074+0.513	JCT S-331							
			ALL VEHICLES		4667	3702	3767	48379
		CASCADE	COMMERCIAL	12.840	447	453	432	5553
087+0.342	JCT S-227 & 228							
			ALL VEHICLES		6593	6566	6234	18854
		CASCADE	COMMERCIAL	3.024	583	584	586	1772

MILE POST	P 00060 SECTION DESCRIPTION	COUNTY	TRAFFIC TYPE	SECTION LENGTH	*********ADT********* 1997	1998	1999	VEHICLE MILES
090+0.366	JCT U-5205 (57TH ST)		ALL VEHICLES		16960	15940	14985	5994
		CASCADE	COMMERCIAL	0.400	585	584	584	233
090+0.766	ENT GREAT FALLS CL		ALL VEHICLES		21760	20200	19560	16097
		CASCADE		0.823				
091+0.211	JCT U-5219(38TH ST)		ALL VEHICLES		31965	30258	28039	54845
		CASCADE		1.956				
093+0.167	JCT P-10 SB(14TH ST)		ALL VEHICLES		36195	34390	33815	2772
		CASCADE		0.082				
093+0.249	JCT U-5215(13TH ST S)		ALL VEHICLES		33744	32104	31613	20643
		CASCADE		0.653				
094+0.280	JCT U-5224(5TH ST)		ALL VEHICLES		29005	27705	27575	4880
		CASCADE		0.177				
094+0.457	JCT U05205 (RIVER DR) & U05208		ALL VEHICLES		26530	26530	26530	22364
		CASCADE		0.843				
095+0.300	ENT GREAT FALLS CL		ALL VEHICLES		25420	26530	26530	10850
		CASCADE		0.409				
095+0.709	JCT U-5201(6TH ST) & U-5220		ALL VEHICLES		15850	15850	17780	142
		CASCADE		0.008				
095+0.717	JCT I-315							

	P 00061							
000+0.000	JCT P-14 IN ROUNDUP		ALL VEHICLES		3565	3494	3009	1998
		MUSSELSHELL		0.664				
001+0.141	LV ROUNDUP CL		ALL VEHICLES		1531	1173	1627	32144
		MUSSELSHELL	COMMERCIAL	19.756	224	224	175	3466
020+0.884	JCT S-244		ALL VEHICLES		900	1000	1040	1045
		MUSSELSHELL	COMMERCIAL	1.005	225	225	174	175

MILE POST	P 00061 SECTION DESCRIPTION	COUNTY	TRAFFIC TYPE	SECTION LENGTH	*********ADT********* 1997	1998	1999	VEHICLE MILES
021+0.885	LV MUSSELSHELL CO/ENT PETROLEUM CO							
			ALL VEHICLES		900	1000	1040	4901
		PETROLEUM	COMMERCIAL	4.713	225	225	174	823
026+0.604	LV PETROLEUM CO/ENT FERGUS CO							
			ALL VEHICLES		953	1074	1083	20073
		FERGUS	COMMERCIAL	18.532	225	225	174	3239
045+0.163	JCT P-57 N OF GRASSRANGE							
			ALL VEHICLES		369	439	514	11067
		FERGUS	COMMERCIAL	21.490	82	72	73	1569
066+0.624	JCT P-43							
			ALL VEHICLES		635	635	560	11989
		FERGUS	COMMERCIAL	21.410	88	71	73	1562
088+0.068	LV FERGUS CO/ENT PHILLIPS CO							
			ALL VEHICLES		574	539	494	7114
		PHILLIPS	COMMERCIAL	14.373	88	71	72	1046
102+0.308	JCT P-66							
			ALL VEHICLES		379	301	372	19792
		PHILLIPS	COMMERCIAL	53.109	44	40	39	2119
155+0.525	JCT S-363							
			ALL VEHICLES		1805	2015	1835	2565
		PHILLIPS	COMMERCIAL	1.398	45	40	40	56
156+0.919	ENT MALTA CL							
			ALL VEHICLES		4644	4638	4123	2849
		PHILLIPS		0.691				
157+0.617	JCT P-1 IN MALTA							
	P 00062							
000+0.000	JCT P-1 IN CULBERTSON							
			ALL VEHICLES		1263	1561	1407	1233
		ROOSEVELT		0.876				
001+0.524	LV CULBERTSON CL							
			ALL VEHICLES		840	1170	970	2253
		ROOSEVELT	COMMERCIAL	2.323	146	146	160	371
003+0.923	LV ROOSEVELT CO/ENT RICHLAND CO							
			ALL VEHICLES		837	1013	913	19159
		RICHLAND	COMMERCIAL	20.968	146	146	160	3361
024+0.961	JCT S-201							
			ALL VEHICLES		1443	1401	1401	14695
		RICHLAND	COMMERCIAL	10.486	170	170	170	1783

MILE POST	P 00062 SECTION DESCRIPTION	COUNTY	TRAFFIC TYPE	SECTION LENGTH	*********ADT********* 1997	1998	1999	VEHICLE MILES
035+0.452	SIDNEY							
		RICHLAND	ALL VEHICLES		3665	3600	3085	3834
			COMMERCIAL	1.243	169	170	169	210
036+0.699	JCT U-10401(AIRPORT RD)							
		RICHLAND	ALL VEHICLES		6350	6330	7290	2259
			COMMERCIAL	0.310	165	164	164	50
037+0.000	ENT SIDNEY CL							
		RICHLAND	ALL VEHICLES		7852	6730	6844	4791
				0.700				
037+0.700	JCT U-10405(LINCOLN AVE)							
		RICHLAND	ALL VEHICLES		2800	2620	3730	1376
				0.369				
038+0.069	JCT P-20 IN SIDNEY							
	P 00063							
000+0.000	JCT P-14 E OF HARLOWTON							
		WHEATLAND	ALL VEHICLES		1318	1560	1362	23853
			COMMERCIAL	17.513	279	433	343	6022
017+0.860	ENT JUDITH GAP CL							
		WHEATLAND	ALL VEHICLES		1590	1835	1500	423
				0.282				
018+0.120	JCT S-297							
		WHEATLAND	ALL VEHICLES		1780	1765	1550	531
				0.343				
018+0.463	LV JUDITH GAP CL							
		WHEATLAND	ALL VEHICLES		1780	1540	1480	1084
			COMMERCIAL	0.733	279	434	343	251
019+0.218	LV WHEATLAND CO ENT FERGUS CO							
		FERGUS	ALL VEHICLES		1780	1540	1480	4444
			COMMERCIAL	3.003	279	434	343	1031
022+0.221	LV FERGUS CO ENT JUDITH BASIN CO							
		JUDITH BASIN	ALL VEHICLES		1780	1540	1480	1003
			COMMERCIAL	0.678	279	434	343	232
022+0.899	LV JUDITH BASIN CO ENT FERGUS CO							
		FERGUS	ALL VEHICLES		1690	1420	1500	15817
			COMMERCIAL	10.545	278	434	343	3621
033+0.444	LV FERGUS CO ENT JUDITH BASIN CO							
		JUDITH BASIN	ALL VEHICLES		1775	1355	1740	5056
			COMMERCIAL	2.906	278	434	344	1000

MILE POST	P 00063 SECTION DESCRIPTION	COUNTY	TRAFFIC TYPE	SECTION LENGTH	*********ADT********* 1997	1998	1999	VEHICLE MILES
036+0.350	LV JUDITH BASIN CO ENT FERGUS CO		ALL VEHICLES		1950	1410	1960	6322
		FERGUS	COMMERCIAL	3.226	278	434	344	1112
039+0.576	JCT P-57 W OF MOORE							
	P 00065							
000+0.000	JCT P-1 AT W GLACIER		ALL VEHICLES		3260	2530	3320	1012
		FLATHEAD	COMMERCIAL	0.305	58	58	73	22
000+0.305	END MONT 65							
	P 00066							
000+0.000	JCT P-61		ALL VEHICLES		280	230	280	2973
		PHILLIPS	COMMERCIAL	10.621	59	60	59	636
010+0.608	LV PHILLIPS COUNTY/ENT BLAINE CO		ALL VEHICLES		345	335	315	1623
		BLAINE	COMMERCIAL	5.154	59	59	59	308
015+0.569	JCT RD TO HAYES		ALL VEHICLES		720	970	800	2359
		BLAINE	COMMERCIAL	2.949	67	67	60	176
018+0.713	JCT RD TO LODGE POLE		ALL VEHICLES		1021	1053	1055	33014
		BLAINE	COMMERCIAL	31.291	75	76	60	1880
049+1.009	JCT P-1 AT FORT BELKNAP							
	P 00067							
000+0.000	JCT P-1		ALL VEHICLES		2400	1905	2165	1623
		TOOLE		0.750				
000+0.750	LV SHELBY CL		ALL VEHICLES		990	850	1250	1256
		TOOLE	COMMERCIAL	1.005	126	126	97	97
001+0.755	JCT I-15 N SHELBY INT							

MILE POST	P 00067 SECTION DESCRIPTION	COUNTY	TRAFFIC TYPE	SECTION LENGTH	*********ADT********* 1997	1998	1999	VEHICLE MILES
	P 00068							
000+0.000	JCT I-15 N CASCADE INT		ALL VEHICLES		620	620	660	114
		CASCADE	COMMERCIAL	0.174	83	83	69	12
000+0.174	ENT CASCADE CL		ALL VEHICLES		1020	1020	1040	685
		CASCADE		0.659				
000+0.833	JCT S-330		ALL VEHICLES		1545	1545	1600	681
		CASCADE		0.426				
001+0.259	LV CASCADE CL		ALL VEHICLES		1060	1060	1090	256
		CASCADE	COMMERCIAL	0.235	83	83	69	16
001+0.494	JCT I-15 N CASCADE INT							
	P 00069							
000+0.000	JCT P-55 IN WHITEHALL		ALL VEHICLES		3330	4230	3510	551
		JEFFERSON		0.157				
000+0.157	JCT LOCAL RD		ALL VEHICLES		1885	2560	2240	1155
		JEFFERSON		0.516				
000+0.673	LV WHITEHALL CL		ALL VEHICLES		1369	1624	1424	7741
		JEFFERSON	COMMERCIAL	5.433	148	168	168	913
006+0.106	MT 69 - STATE PRIMARY - JCT S-359		ALL VEHICLES		688	862	951	29408
		JEFFERSON	COMMERCIAL	30.924	148	187	187	5783
037+0.030	ENT BOULDER CL		ALL VEHICLES		2137	2477	2960	3152
		JEFFERSON		1.065				
038+0.095	LV BOULDER CL		ALL VEHICLES		2430	2500	3610	1093
		JEFFERSON	COMMERCIAL	0.303	148	187	187	56
038+0.398	JCT I-15 BOULDER INT							

MILE POST	P 00072 SECTION DESCRIPTION	COUNTY	TRAFFIC TYPE	SECTION LENGTH	*********ADT********* 1997	1998	1999	VEHICLE MILES
	P 00072							
000+0.000	MONTANA/WYOMING STATE LINE							
			ALL VEHICLES		1110	1270	1285	13536
		CARBON	COMMERCIAL	10.534	126	125	162	1709
010+0.537	JCT S-308							
			ALL VEHICLES		1250	1250	1400	15295
		CARBON	COMMERCIAL	10.925	126	126	161	1765
021+0.495	JCT P-4 NEAR BRIDGER							
	P 00075							
000+0.000	JCT P-57 W OF LEWISTOWN							
			ALL VEHICLES		1710	1380	1530	2236
		FERGUS	COMMERCIAL	1.462	259	259	341	498
001+0.462	LEWISTOWN							
			ALL VEHICLES		1710	1380	1530	333
		FERGUS	COMMERCIAL	0.218	259	259	341	74
001+0.680	LEWISTOWN							
			ALL VEHICLES		2256	1380	1530	771
		FERGUS	COMMERCIAL	0.504	260	259	341	171
002+0.184	JCT U-7101(4TH ST) ENT LEWISTOWN CL							
			ALL VEHICLES		4240	3850	4520	1130
		FERGUS		0.250				
002+0.434	JCT U-7105(1ST ST) LV LEWISTOWN CL							
			ALL VEHICLES		4295	3800	4295	1120
		FERGUS	COMMERCIAL	0.261	259	260	340	88
002+0.695	JCT U-7109(4TH AVE) ENT LWSTOWN CL							
			ALL VEHICLES		4350	3750	4050	996
		FERGUS		0.246				
002+0.941	JCT P-43 IN LEWISTOWN							
	P 00078							
000+0.000	JCT P-28 IN RED LODGE							
			ALL VEHICLES		1575	2100	2115	998
		CARBON		0.472				
000+0.472	LV RED LODGE CL							
			ALL VEHICLES		731	838	836	16071
		CARBON	COMMERCIAL	19.214	41	41	39	763

MILE POST	P 00078 SECTION DESCRIPTION	COUNTY	TRAFFIC TYPE	SECTION LENGTH	*********ADT********* 1997	1998	1999	VEHICLE MILES
019+0.686	ROSCOE							
			ALL VEHICLES		550	620	640	2709
		CARBON	COMMERCIAL	4.234	42	41	39	168
023+0.920	LV CARBON CO/ENT STILLWATER CO							
			ALL VEHICLES		570	710	750	297
		STILLWATER	COMMERCIAL	0.397	42	41	39	15
024+0.317	LV STILLWATER CO/ENT CARBON CO							
			ALL VEHICLES		570	710	750	589
		CARBON	COMMERCIAL	0.786	42	41	39	31
025+0.103	LV CARBON CO/ENT STILLWATER CO							
			ALL VEHICLES		570	710	750	3666
		STILLWATER	COMMERCIAL	4.888	42	41	39	194
029+0.991	JCT S-419							
			ALL VEHICLES		1660	1700	2100	6066
		STILLWATER	COMMERCIAL	2.889	122	122	107	309
032+0.880	JCT S-420 IN ABSAROKEE							
			ALL VEHICLES		2335	2250	2635	34566
		STILLWATER	COMMERCIAL	13.118	123	123	106	1397
045+0.998	JCT S-421							
			ALL VEHICLES		2900	3745	3280	1469
		STILLWATER	COMMERCIAL	0.448	128	128	106	47
046+0.446	ENT COLUMBUS CL							
			ALL VEHICLES		3654	4589	4629	837
		STILLWATER		0.181				
046+0.627	JCT S-306							
			ALL VEHICLES		3599	3599	4050	1741
		STILLWATER		0.430				
047+0.250	LV COLUMBUS CL							
			ALL VEHICLES		2800	2800	2800	1453
		STILLWATER	COMMERCIAL	0.519	134	134	106	55
047+0.769	JCT I-90 COLUMBUS INT							
	P 00080							
000+0.000	JCT P-10 & S-223 N OF FT BENTON							
			ALL VEHICLES		690	670	730	1165
		CHOUTEAU	COMMERCIAL	1.596	48	48	54	86
001+0.594	ENT FORT BENTON CL							
			ALL VEHICLES		690	670	730	73
		CHOUTEAU		0.100				

MILE POST	P 00080 SECTION DESCRIPTION	COUNTY	TRAFFIC TYPE	SECTION LENGTH	*********ADT********* 1997	1998	1999	VEHICLE MILES
001+0.694	JCT S-387							
			ALL VEHICLES		1820	1620	1510	456
		CHOUTEAU		0.302				
001+0.996	JCT S-386							
			ALL VEHICLES		2334	1444	1729	636
		CHOUTEAU		0.368				
002+0.366	LV FORT BENTON CL							
			ALL VEHICLES		1140	1030	930	159
		CHOUTEAU	COMMERCIAL	0.171	47	48	53	9
002+0.537	JCT S-228							
			ALL VEHICLES		471	476	513	13160
		CHOUTEAU	COMMERCIAL	25.638	47	48	53	1383
028+0.186	ENT GERALDINE CL							
			ALL VEHICLES		418	371	374	356
		CHOUTEAU		0.951				
029+0.129	LV GERALDINE CL							
			ALL VEHICLES		204	198	218	3707
		CHOUTEAU	COMMERCIAL	16.984	48	48	54	917
046+0.112	LV CHOUTEAU CO/ENT FERGUS CO							
			ALL VEHICLES		190	210	200	749
		FERGUS	COMMERCIAL	3.745	48	48	54	202
049+0.826	JCT P-81							
			ALL VEHICLES		190	170	170	174
		FERGUS	COMMERCIAL	1.024	41	41	44	45
050+0.880	LV FERGUS CO/ENT JUDITH BASIN CO							
			ALL VEHICLES		259	260	296	4489
		JUDITH BASIN	COMMERCIAL	15.130	42	41	44	666
066+0.059	ENT STANFORD CL							
			ALL VEHICLES		846	740	978	1090
		JUDITH BASIN		1.115				
067+0.174	JCT P-57 IN STANFORD							

	P 00081							
000+0.000	JCT P-80							
			ALL VEHICLES		215	170	225	1241
		FERGUS	COMMERCIAL	5.519	39	30	26	143
005+0.519	COFFEE CREEK							
			ALL VEHICLES		325	220	265	1967
		FERGUS	COMMERCIAL	7.424	40	30	26	193

MILE POST	P 00081 SECTION DESCRIPTION	COUNTY	TRAFFIC TYPE	SECTION LENGTH	*********ADT********* 1997	1998	1999	VEHICLE MILES
012+0.943	ENT DENTON CL JCT S-207		ALL VEHICLES		768	649	580	520
		FERGUS		0.897				
013+0.840	LV DENTON CL		ALL VEHICLES		550	430	415	429
		FERGUS	COMMERCIAL	1.036	43	36	35	36
014+0.876	JCT S-547		ALL VEHICLES		331	360	346	9572
		FERGUS	COMMERCIAL	27.596	44	44	45	1244
042+0.472	JCT P-43							
	P 00082							
000+0.000	JCT P-5 N OF SOMERS		ALL VEHICLES		4089	3961	4065	28243
		FLATHEAD	COMMERCIAL	6.947	241	238	238	1656
006+0.889	JCT P-52							
	P 00083							
000+0.000	JCT P-24 CLEARWATER GAME RANGE		ALL VEHICLES		1358	1375	1482	70773
		MISSOULA	COMMERCIAL	47.747	178	192	250	11947
047+0.758	LV MISSOULA CO/ENT LAKE CO		ALL VEHICLES		944	975	1060	37019
		LAKE	COMMERCIAL	34.910	76	131	131	4603
082+0.635	JCT S-209 LV LAKE CO/ENT FLATHEAD		ALL VEHICLES		2535	2370	2185	18491
		FLATHEAD	COMMERCIAL	8.463	76	131	132	1122
090+0.995	JCT P-52 END RTF 83-3(2)							
	P 00084							
000+0.000	JCT P-13 AT NORRIS		ALL VEHICLES		765	895	975	11192
		MC CONE	COMMERCIAL	11.479	63	74	74	860
011+0.483	LV MADISON CO/ENT GALLATIN CO		ALL VEHICLES		780	890	1010	1616
		GALLATIN	COMMERCIAL	1.600	63	74	74	119

MILE POST	P 00084 SECTION DESCRIPTION	COUNTY	TRAFFIC TYPE	SECTION LENGTH	*********ADT********* 1997	1998	1999	VEHICLE MILES
013+0.107	LV GALLATIN CO/ENT MADISON CO		ALL VEHICLES		975	975	1025	1805
		MC CONE	COMMERCIAL	1.761	64	75	74	131
014+0.883	LV MADISON CO/ENT GALLATIN CO		ALL VEHICLES		1295	1165	1115	12173
		GALLATIN	COMMERCIAL	10.918	64	75	74	818
025+0.783	JCT S-288		ALL VEHICLES		3380	3560	3550	11619
		GALLATIN	COMMERCIAL	3.273	84	99	99	325
029+0.075	JCT P-50 & 85 AT FOUR CORNERS							
	P 00085							
000+0.000	JCT P-50 & 84 AT FOUR CORNERS		ALL VEHICLES		4635	4849	5474	21981
		GALLATIN	COMMERCIAL	4.015	575	577	426	1713
003+0.995	JCT S-235		ALL VEHICLES		5970	5465	5534	14378
		GALLATIN	COMMERCIAL	2.598	576	577	426	1107
006+0.563	JCT S-347		ALL VEHICLES		10220	10220	10220	1001
		GALLATIN	COMMERCIAL	0.098	572	572	429	42
006+0.661	JCT I-90 & S-291 BELGRADE INT							
	P 00086							
000+0.000	JCT P-50 & U-1208 IN BOZEMAN		ALL VEHICLES		8300	8300	7740	580
		GALLATIN		0.075				
000+0.075	JCT U-1206(MENDENHALL ST)		ALL VEHICLES		8825	8765	8680	3090
		GALLATIN		0.356				
000+0.431	JCT U-1204(PEACH ST)		ALL VEHICLES		9100	9205	8955	3716
		GALLATIN		0.415				
000+0.846	BOZEMAN		ALL VEHICLES		9070	9280	8930	1053
		GALLATIN		0.118				

MILE POST	P 00086 SECTION DESCRIPTION	COUNTY	TRAFFIC TYPE	SECTION LENGTH	*********ADT********* 1997	1998	1999	VEHICLE MILES
000+0.964	BOZEMAN							
			ALL VEHICLES		8553	8939	8534	3976
		GALLATIN		0.466				
001+0.375	JCT (GRIFFIN DR)							
			ALL VEHICLES		4280	4690	4860	2488
		GALLATIN		0.512				
001+0.887	LV BOZEMAN CL							
			ALL VEHICLES		3185	3390	3685	3909
		GALLATIN	COMMERCIAL	1.061	123	122	124	132
003+0.003	BOZEMAN							
			ALL VEHICLES		1566	1822	1869	26532
		GALLATIN	COMMERCIAL	14.192	108	108	123	1750
017+0.193	BNDRY FOR GALLATIN NF							
			ALL VEHICLES		700	730	810	1296
		GALLATIN	COMMERCIAL	1.600	84	83	123	198
018+0.793	JCT BRACKETT CK RD							
			ALL VEHICLES		357	359	498	6067
		GALLATIN	COMMERCIAL	12.169	19	19	19	242
030+0.962	LV GALLATIN CO/ENT PARK CO							
			ALL VEHICLES		350	320	250	1684
		PARK	COMMERCIAL	6.738	20	19	19	134
037+0.700	JCT P-59 N OF WILSALL							
	P 00087							
000+0.000	JCT P-13							
			ALL VEHICLES		670	655	660	4425
		MC CONE	COMMERCIAL	6.705	54	54	68	461
006+0.702	LV MADISON CO/ENT GALLATIN CO							
			ALL VEHICLES		772	774	866	13627
		GALLATIN	COMMERCIAL	15.733	78	79	68	1084
022+0.451	JCT P-50							

MILE POST	P 00088 SECTION DESCRIPTION	COUNTY	TRAFFIC TYPE	SECTION LENGTH	*********ADT********* 1997	1998	1999	VEHICLE MILES
	P 00088							
000+0.000	JCT I-90 W GARRISON INT							
			ALL VEHICLES		2000	2280	2310	958
		POWELL	COMMERCIAL	0.415	184	182	200	83
000+0.415	JCT P-8							
			ALL VEHICLES		900	950	950	956
		POWELL	COMMERCIAL	1.007	182	183	202	203
001+0.422	JCT I-90 E GARRISON INT							
	P 00089							
000+0.000	JCT I-15 (S DILLON INT)							
			ALL VEHICLES		1745	1605	1540	1050
		BEAVERHEAD	COMMERCIAL	0.682	110	109	236	161
000+0.682	ENTER DILLON CL							
			ALL VEHICLES		1940	1790	1740	50
		BEAVERHEAD		0.029				
000+0.711	JCT S-222							
			ALL VEHICLES		8458	5279	5058	3965
		BEAVERHEAD		0.784				
001+0.495	TYPICAL CHANGE							
			ALL VEHICLES		7980	6006	5111	1211
		BEAVERHEAD		0.237				
001+0.732	TYPICAL CHANGE							
			ALL VEHICLES		10040	8985	10160	3769
		BEAVERHEAD		0.371				
002+0.103	LV DILLON CL							
			ALL VEHICLES		9645	8600	9490	2021
		BEAVERHEAD	COMMERCIAL	0.213	374	371	374	79
002+0.316	ENT DILLON CL							
			ALL VEHICLES		8930	7930	9160	1035
		BEAVERHEAD		0.113				
002+0.429	LV DILLON CL							
			ALL VEHICLES		8930	7930	9160	311
		BEAVERHEAD	COMMERCIAL	0.034	375	372	375	12
002+0.463	JCT P-49							
			ALL VEHICLES		2880	2790	2790	1180
		BEAVERHEAD	COMMERCIAL	0.423	259	259	259	109
002+0.886	ENT DILLON CL							
			ALL VEHICLES		2880	2790	2790	968
		BEAVERHEAD		0.347				

MILE POST	P 00089 SECTION DESCRIPTION	COUNTY	TRAFFIC TYPE	SECTION LENGTH	*********ADT********* 1997	1998	1999	VEHICLE MILES
003+0.233	JCT I-15 (N DILLON INT)							
	P 00091							
000+0.000	JCT I-90 W BIG TIMBER INT							
			ALL VEHICLES		2620	2765	2975	2653
		SWEET GRASS	COMMERCIAL	0.892	260	260	204	182
001+0.340	ENT BIG TIMBER CL							
			ALL VEHICLES		3440	3620	3780	994
		SWEET GRASS		0.263				
001+0.603	JCT S-298							
			ALL VEHICLES		3940	4000	3750	772
		SWEET GRASS		0.206				
001+0.809	JCT P-45							
			ALL VEHICLES		1760	2080	2005	838
		SWEET GRASS		0.418				
002+0.228	LV BIG TIMBER CL							
			ALL VEHICLES		1400	1640	1700	3020
		SWEET GRASS	COMMERCIAL	1.777	260	260	202	359
003+1.031	JCT I-90 E BIG TIMBER INT							
	P 00092							
000+0.000	JCT P-7 (BROOKS ST)							
			ALL VEHICLES		23900	23900	22750	19132
		MISSOULA		0.841				
000+0.841	JCT U-8120(SOUTH AVE)							
			ALL VEHICLES		26447	26447	32235	40455
		MISSOULA		1.255				
002+0.096	JCT U-8102(S 3RD ST)							
			ALL VEHICLES		22890	22890	22969	29883
		MISSOULA		1.301				
003+0.397	JCT U-8124(MULLAN RD)							
			ALL VEHICLES		21240	21240	23070	21801
		MISSOULA		0.945				
004+0.342	JCT U-8128							
			ALL VEHICLES		19885	19885	17876	18645
		MISSOULA		1.043				

MILE POST	P 00092 SECTION DESCRIPTION	COUNTY	TRAFFIC TYPE	SECTION LENGTH	*********ADT********* 1997	1998	1999	VEHICLE MILES
005+0.385	JCT I-90 RESERVE INT							
	P 00093							
000+0.000	MONTANA/IDAHO STATE LINE LOLO NF							
			ALL VEHICLES		1080	1000	820	5740
		MISSOULA	COMMERCIAL	7.001	169	169	216	1518
007+0.000	LOLO HOT SPRINGS							
			ALL VEHICLES		1285	1250	895	8037
		MISSOULA	COMMERCIAL	8.980	169	169	216	1947
016+0.000	BNDRY FOR LOLO NF							
			ALL VEHICLES		1761	1505	1514	25088
		MISSOULA	COMMERCIAL	16.562	169	169	216	3591
032+0.545	JCT P-7 AT LOLO END RTF 93-1(5)							
	P 00095							
000+0.000	JCT I-94 E FORSYTH INT							
			ALL VEHICLES		1623	2502	1981	2538
		ROSEBUD		1.281				
001+0.281	LV FORSYTH CL							
			ALL VEHICLES		1390	1850	1620	680
		ROSEBUD	COMMERCIAL	0.420	59	59	76	31
001+0.701	JCT P-14							
	P 00096							
000+0.000	JCT P-19 IN DRUMMOND							
			ALL VEHICLES		1699	1604	1585	1495
		GRANITE		0.943				
000+0.943	JCT S-271							
			ALL VEHICLES		1020	1140	1030	39
		GRANITE		0.038				
000+0.981	LV DRUMMOND CL							
			ALL VEHICLES		1020	1140	1030	119
		GRANITE	COMMERCIAL	0.116	79	79	264	30
001+0.097	JCT I-90 E DRUMMOND INT							

MILE POST	P 00096 SECTION DESCRIPTION	COUNTY	TRAFFIC TYPE	SECTION LENGTH	*********ADT********* 1997	1998	1999	VEHICLE MILES
	P 00097							
000+0.000	JCT P-27 IN WIBAUX		ALL VEHICLES		1270	1230	1490	514
		WIBAUX		0.345				
000+0.345	JCT I-94 & S-261 W WIBAUX INT							
	P 00098							
000+0.000	JCT I-94 W GLENDIVE INT		ALL VEHICLES		1835	2340	3140	3108
		DAWSON	COMMERCIAL	0.990	280	280	269	267
000+0.990	TYPICAL CHANGE		ALL VEHICLES		3460	3950	4825	4106
		DAWSON	COMMERCIAL	0.851	281	280	270	229
001+0.841	JCT P-57							
	P 00099							
000+0.000	JCT P-1 W OF MALTA		ALL VEHICLES		344	346	387	8896
		PHILLIPS	COMMERCIAL	22.966	47	47	46	1077
022+0.966	JCT S-208		ALL VEHICLES		137	146	155	2309
		PHILLIPS	COMMERCIAL	14.809	27	27	27	400
037+0.775	LORING		ALL VEHICLES		79	92	93	1532
		PHILLIPS	COMMERCIAL	16.410	27	27	27	443
054+0.185	MONTANA/CANADIAN LINE							

STATE SECONDARY SYSTEM

MILE POST	S 00201 SECTION DESCRIPTION	COUNTY	TRAFFIC TYPE	SECTION LENGTH	*********ADT********* 1997	1998	1999	VEHICLE MILES
	S 00201							
000+0.000	JCT P-25							
		MADISON	ALL VEHICLES	14.108	106	102	102	1441
014+0.124	LV MCCONE CO/ENT RICHLAND CO							
		RICHLAND	ALL VEHICLES	6.149	95	75	65	399
020+0.273	JCT S-480							
		RICHLAND	ALL VEHICLES	31.562	167	109	126	3996
051+0.841	GIRARD							
		RICHLAND	ALL VEHICLES	5.922	290	270	310	1835
057+0.763	JCT P-62							
		RICHLAND	ALL VEHICLES	11.095	380	276	449	4985
068+0.858	ENT FAIRVIEW CL							
		RICHLAND	ALL VEHICLES	0.658	685	515	480	315
069+0.516	JCT P-20 IN FAIRVIEW							
	S 00202							
000+0.000	JCT P-26							
		RICHLAND	ALL VEHICLES	2.713	360	310	330	895
002+0.713	MONTANA/N DAKOTA STATE LINE							
	S 00203							
000+0.000	JCT S-269							
		RAVALLI	ALL VEHICLES	11.963	3541	4240	4424	52930
011+0.963	JCT P-7 AT FLORENCE							

MILE POST	S 00204 SECTION DESCRIPTION	COUNTY	TRAFFIC TYPE	SECTION LENGTH	*********ADT********* 1997	1998	1999	VEHICLE MILES
	S 00204							
000+0.000	JCT P-1 IN DODSON							
			ALL VEHICLES		150	165	115	60
		PHILLIPS		0.528				
000+0.528	LV DODSON CL							
			ALL VEHICLES		140	140	100	106
		PHILLIPS		1.065				
001+0.593	END S00204							
	S 00205							
000+0.000	JCT I-90 AND P-13							
			ALL VEHICLES		780	1130	1060	1980
		GALLATIN		1.868				
001+0.975	JCT S-286							
			ALL VEHICLES		537	847	825	6921
		GALLATIN		8.384				
010+0.360	ENT MANHATTAN CL							
			ALL VEHICLES		1597	1842	1716	813
		GALLATIN		0.474				
010+0.834	JCT S-346							
			ALL VEHICLES		1755	2325	2145	789
		GALLATIN		0.368				
011+0.201	LV MANHATTAN CL							
			ALL VEHICLES		1841	2913	2749	23469
		GALLATIN		8.535				
019+0.740	JCT S-291							
			ALL VEHICLES		6170	6150	6150	24
		GALLATIN		0.004				
019+0.744	ENT BELGRADE CL							
			ALL VEHICLES		5814	6611	6676	3044
		GALLATIN		0.456				
020+0.197	JCT S-290							
			ALL VEHICLES		5895	7000	8430	6609
		GALLATIN		0.784				
020+0.981	LV BELGRADE CL							
			ALL VEHICLES		6535	8064	8639	50702
		GALLATIN		5.869				
026+0.846	JCT S-411							
			ALL VEHICLES		12320	11540	11315	5668
		GALLATIN		0.501				

MILE POST	S 00205 SECTION DESCRIPTION	COUNTY	TRAFFIC TYPE	SECTION LENGTH	*********ADT********* 1997	1998	1999	VEHICLE MILES
027+0.346	JCT S00412							
			ALL VEHICLES		12320	13470	13550	10352
		GALLATIN		0.764				
028+0.097	JCT U-1207							
	S 00206							
000+0.000	JCT P-52							
			ALL VEHICLES		3175	3615	3765	37860
		FLATHEAD		10.056				
010+0.380	JCT P-1 AT COLUMBIA HEIGHTS							
	S 00207							
000+0.000	JCT P-57							
			ALL VEHICLES		59	60	67	1152
		JUDITH BASIN		17.130				
017+0.130	LV JUDITH BASIN CO/ENT FERGUS CO							
			ALL VEHICLES		75	75	90	414
		FERGUS		4.610				
021+0.740	ENT DENTON CL							
			ALL VEHICLES		225	225	235	26
		FERGUS		0.111				
021+0.851	JCT P-81 IN DENTON							
	S 00208							
000+0.000	JCT P-99							
			ALL VEHICLES		210	180	160	1519
		PHILLIPS		9.497				
009+0.497	JCT LOCAL RD AT WHITEWATER							

MILE POST	S 00209 SECTION DESCRIPTION	COUNTY	TRAFFIC TYPE	SECTION LENGTH	*********ADT********* 1997	1998	1999	VEHICLE MILES
	S 00209							
000+0.000	JCT P-52 S OF BIGFORK							
			ALL VEHICLES		2185	2245	2135	10388
		FLATHEAD		4.866				
005+0.338	JCT P-83							
	S 00210							
000+0.000	JCT P-24							
			ALL VEHICLES		1405	1525	1595	5049
		MISSOULA		3.166				
003+0.166	JCT TURAH INT APPROACH							
			ALL VEHICLES		850	1210	1280	8826
		MISSOULA		6.896				
010+0.062	JCT I-90 CLINTON INT							
	S 00211							
000+0.000	JCT P-5 IN RONAN							
			ALL VEHICLES		3401	3313	3000	2862
		LAKE		0.954				
000+0.954	LV RONAN CL ENT FLATHEAD IR							
			ALL VEHICLES		1650	1595	1235	4690
		LAKE		3.798				
004+0.752	JCT S-354							
			ALL VEHICLES		625	595	550	2755
		LAKE		5.010				
009+0.762	JCT LOCAL RD							
	S 00212							
000+0.000	JCT P-6							
			ALL VEHICLES		1010	800	1150	1633
		SANDERS		1.420				
001+0.515	AGENCY							
			ALL VEHICLES		800	800	1150	2176
		SANDERS		1.893				
003+0.408	LV SANDERS CO/ENT LAKE CO							
			ALL VEHICLES		840	895	1135	1577
		LAKE		1.390				

MILE POST	S 00212 SECTION DESCRIPTION	COUNTY	TRAFFIC TYPE	SECTION LENGTH	*********ADT********* 1997	1998	1999	VEHICLE MILES
004+0.724	MOIESE		ALL VEHICLES		992	973	1180	9551
		LAKE		8.092				
012+0.816	CHARLO		ALL VEHICLES		1345	1450	1655	7435
		LAKE		4.493				
017+0.309	JCT P-5							
	S 00213							
000+0.000	JCT P-1 IN CUT BANK		ALL VEHICLES		4015	3845	3505	1549
		GLACIER		0.442				
000+0.442	LV CUT BANK CL		ALL VEHICLES		1669	1619	1549	10016
		GLACIER		6.463				
006+0.905	JCT S-215		ALL VEHICLES		689	800	750	359
		GLACIER		0.479				
007+0.384	JCT S-214		ALL VEHICLES		300	260	180	432
		GLACIER		2.403				
009+0.808	BOUNDRY FOR BLACKFEET IR		ALL VEHICLES		178	202	134	2929
		GLACIER		21.730				
031+0.538	JCT S-444		ALL VEHICLES		135	155	140	1117
		GLACIER		7.980				
039+0.518	MONTANA/CANADIAN LINE							
	S 00214							
000+0.000	JCT S-213		ALL VEHICLES		163	156	180	3895
		GLACIER		21.529				
021+0.529	LV GLACIER CO/ENT TOOLE CO		ALL VEHICLES		100	90	95	1063
		TOOLE		11.199				

MILE POST	S 00214 SECTION DESCRIPTION	COUNTY	TRAFFIC TYPE	SECTION LENGTH	*********ADT********* 1997	1998	1999	VEHICLE MILES
032+0.728	JCT I-15 SWEETGRASS INT							
	S 00215							
000+0.000	KEVIN INT JCT I-15 & S-343							
		TOOLE	ALL VEHICLES	4.537	785	700	650	2949
004+0.537	ENT KEVIN CL							
		TOOLE	ALL VEHICLES	0.678	587	575	568	385
005+0.215	LV KEVIN CL							
		TOOLE	ALL VEHICLES	9.965	235	335	265	2640
015+0.180	LV TOOLE CO/ENT GLACIER CO							
		GLACIER	ALL VEHICLES	6.117	270	315	275	1682
021+0.297	JCT S-213							
	S 00217							
000+0.000	JCT S-343							
		TOOLE	ALL VEHICLES	13.185	50	65	45	593
013+0.238	LV TOOLE CO/ENT LIBERTY CO							
		LIBERTY	ALL VEHICLES	0.906	70	70	50	45
014+0.144	JCT S-409 AT WHITLASH							
	S 00218							
000+0.000	JCT P-21 IN CONRAD							
		PONDERA	ALL VEHICLES	0.454	1195	1600	1315	597
000+0.454	LV CONRAD CL							
		PONDERA	ALL VEHICLES	25.268	249	285	243	6145
025+0.722	LV PONDERA CO/ENT LIBERTY CO							
		LIBERTY	ALL VEHICLES	3.500	35	55	60	210

MILE POST	S 00218 SECTION DESCRIPTION	COUNTY	TRAFFIC TYPE	SECTION LENGTH	*********ADT********* 1997	1998	1999	VEHICLE MILES
029+0.222	JCT S-225							
	S 00219							
000+0.000	JCT P-3	TETON	ALL VEHICLES	8.192	350	380	315	2580
008+0.192	JCT S-220	TETON	ALL VEHICLES	4.300	490	550	440	1892
012+0.492	LV TETON CO/ENT PONDERA CO	PONDERA	ALL VEHICLES	7.338	695	780	600	4402
019+0.830	JCT P-21 S OF CONRAD							
	S 00220							
000+0.000	JCT S-221 E OF CHOTEAU	TETON	ALL VEHICLES	17.935	467	527	477	8557
017+0.935	JCT S-219							
	S 00221							
000+0.000	JCT P-3 IN CHOTEAU	TETON	ALL VEHICLES	0.543	1900	1750	2015	1094
000+0.543	LV CHOTEAU CL	TETON	ALL VEHICLES	0.414	1200	1180	1250	517
000+0.957	JCT S-220	TETON	ALL VEHICLES	22.549	318	298	385	8699
023+0.506	ENT DUTTON CL	TETON	ALL VEHICLES	0.596	1030	880	1074	640
024+0.102	LV DUTTON CL	TETON	ALL VEHICLES	0.234	1270	1210	1640	383

MILE POST	SECTION DESCRIPTION	COUNTY	TRAFFIC TYPE	SECTION LENGTH	*********ADT********* 1997	1998	1999	VEHICLE MILES
024+0.336	DUTTON INT JCT I-15 & S-379							
	S 00222							
000+0.000	JCT P-89 IN DILLON							
		BEAVERHEAD	ALL VEHICLES	0.131	2230	2630	2500	327
000+0.131	LV DILLON CL							
		BEAVERHEAD	ALL VEHICLES	3.484	833	893	974	3395
003+0.615	JCT I-15 & S-278							
	S 00223							
000+0.000	JCT P-10 & P-80 N OF FT BENTON							
		CHOUTEAU	ALL VEHICLES	8.321	540	445	445	3702
008+0.321	JCT LOCAL RD X08003							
		CHOUTEAU	ALL VEHICLES	11.545	399	359	359	4156
019+0.866	JCT S-564							
		CHOUTEAU	ALL VEHICLES	5.696	260	220	220	1253
025+0.562	LV CHOUTEAU CO/ENT LIBERTY CO							
		LIBERTY	ALL VEHICLES	13.590	239	250	350	4756
039+0.152	JCT S-366							
		LIBERTY	ALL VEHICLES	13.193	340	415	595	7849
052+0.345	ENT CHESTER CL							
		LIBERTY	ALL VEHICLES	0.540	750	685	905	488
052+0.885	JCT P-1 IN CHESTER							

MILE POST	S 00224 SECTION DESCRIPTION	COUNTY	TRAFFIC TYPE	SECTION LENGTH	*********ADT********* 1997	1998	1999	VEHICLE MILES
	S 00224							
000+0.000	JCT P-1 AT JOPLIN		ALL VEHICLES		139	139	136	2579
		LIBERTY		18.956				
018+0.956	JCT LOCAL RD X26201							
	S 00225							
000+0.000	JCT U-5213(BOOTLEGGER TRAIL)		ALL VEHICLES		1051	1079	1122	12768
		CASCADE		11.376				
011+0.376	LV CASCADE CO/ENT CHOUTEAU CO		ALL VEHICLES		170	176	164	1977
		CHOUTEAU		12.015				
023+0.391	JCT S-379		ALL VEHICLES		60	60	115	1693
		CHOUTEAU		14.727				
038+0.118	JCT S-365		ALL VEHICLES		20	20	90	631
		CHOUTEAU		7.013				
045+0.131	LV CHOUTEAU CO/ENT LIBERTY CO		ALL VEHICLES		10	10	10	43
		LIBERTY		4.305				
049+0.436	JCT S-218		ALL VEHICLES		10	10	10	26
		LIBERTY		2.683				
052+0.119	LV LIBERTY CO/ENT TOOLE CO		ALL VEHICLES		10	10	10	41
		TOOLE		4.121				
056+0.240	JCT S-366							
	S 00226							
000+0.000	JCT U-5207		ALL VEHICLES		254	277	268	1161
		CASCADE		4.326				
004+0.326	PROJECT CHANGE		ALL VEHICLES		193	194	174	1328
		CASCADE		7.633				

MILE POST	S 00226 SECTION DESCRIPTION	COUNTY	TRAFFIC TYPE	SECTION LENGTH	*********ADT********* 1997	1998	1999	VEHICLE MILES
011+0.959	JCT S-227		ALL VEHICLES		120	100	90	237
		CASCADE		2.643				
014+0.602	END S00226 AT EDEN							

	S 00227							
000+0.000	JCT P-60 & S-228		ALL VEHICLES		1395	1185	1270	7970
		CASCADE		6.276				
006+0.274	TRACY		ALL VEHICLES		1025	865	890	3177
		CASCADE		3.570				
009+0.844	STOCKETT		ALL VEHICLES		261	201	200	1390
		CASCADE		6.948				
016+0.792	JCT S-226							

	S 00228							
000+0.000	JCT P-60 & S-227		ALL VEHICLES		659	569	569	7833
		CASCADE		13.744				
013+0.744	JCT S-331		ALL VEHICLES		370	450	430	1164
		CASCADE		2.708				
016+0.452	LV CASCADE CO/ENT CHOUTEAU CO		ALL VEHICLES		399	378	364	2293
		CHOUTEAU		6.301				
022+0.753	HIGHWOOD		ALL VEHICLES		162	178	183	908
		CHOUTEAU		4.951				
027+0.704	BIG SAG		ALL VEHICLES		128	180	220	3422
		CHOUTEAU		15.556				
043+0.260	JCT P-80 E OF FT BENTON							

MILE POST	S 00229 SECTION DESCRIPTION	COUNTY	TRAFFIC TYPE	SECTION LENGTH	*********ADT********* 1997	1998	1999	VEHICLE MILES
	S 00229							
000+0.000	JCT U-5809		ALL VEHICLES		3500	2875	2875	7391
		LEWIS & CLARK		2.571				
002+0.571	JCT S-279							
	S 00231							
000+0.000	JCT U-5820 AT HELENA UL		ALL VEHICLES		3078	3030	3091	17586
		LEWIS & CLARK		5.689				
005+0.689	JCT S-279 END OL RTS 231-1(4)							
	S 00232							
000+0.000	JCT U-5710(5TH ST N) N OF HAVRE		ALL VEHICLES		829	754	934	2369
		HILL		2.535				
003+0.282	JCT S-233		ALL VEHICLES		193	235	275	11094
		HILL		40.244				
043+0.544	MONTANA/CANADIAN LINE							
	S 00233							
000+0.000	JCT S-232 N OF HAVRE		ALL VEHICLES		103	87	123	3772
		HILL		30.613				
030+0.613	MONTANA/CANADIAN LINE							
	S 00234							
000+0.000	JCT U-5708 AT HAVRE UL		ALL VEHICLES		418	504	573	12301
		HILL		21.433				
021+0.433	JCT LOCAL RD (ROCKY BOYS IR)							

MILE POST	S 00235 SECTION DESCRIPTION	COUNTY	TRAFFIC TYPE	SECTION LENGTH	*********ADT********* 1997	1998	1999	VEHICLE MILES
	S 00235							
000+0.000	JCT P-85		ALL VEHICLES		1680	3060	2680	15653
		GALLATIN		5.841				
005+0.841	BOZEMAN		ALL VEHICLES		1680	5020	5630	1553
		GALLATIN		0.276				
006+0.122	BOZEMAN							
	S 00236							
000+0.000	JCT P-43 AT HILGER		ALL VEHICLES		265	366	377	6158
		FERGUS		16.308				
016+0.306	SUFFOLK		ALL VEHICLES		420	395	480	3300
		FERGUS		6.876				
023+0.182	ENT WINIFRED CL		ALL VEHICLES		511	511	521	487
		FERGUS		0.935				
024+0.117	LV WINIFRED CL		ALL VEHICLES		111	111	110	2632
		FERGUS		23.858				
047+0.977	LV FERGUS CO/ENT CHOUTEAU CO		ALL VEHICLES		130	130	130	1534
		CHOUTEAU		11.800				
059+0.777	JCT LOCAL RD		ALL VEHICLES		144	144	147	3436
		CHOUTEAU		23.280				
083+0.057	JCT LOCAL RD		ALL VEHICLES		270	315	320	2004
		CHOUTEAU		6.264				
089+0.321	ENT BIG SANDY CL		ALL VEHICLES		335	380	360	44
		CHOUTEAU		0.123				
089+0.444	LV BIG SANDY CL		ALL VEHICLES		380	380	360	21
		CHOUTEAU		0.060				
089+0.504	ENT BIG SANDY CL		ALL VEHICLES		380	380	360	18
		CHOUTEAU		0.051				

MILE POST	S 00236 SECTION DESCRIPTION	COUNTY	TRAFFIC TYPE	SECTION LENGTH	*********ADT********* 1997	1998	1999	VEHICLE MILES
089+0.555	JCT P-10 & S-432							
	S 00237							
000+0.000	BEGIN S00237							
			ALL VEHICLES		761	761	850	1153
		FERGUS		1.356				
001+0.356	JCT S-426							
	S 00238							
000+0.000	JCT U-7111(E LEWISTOWN LIMITS)							
			ALL VEHICLES		1277	1342	1205	5136
		FERGUS		4.260				
004+0.260	JCT S-466							
			ALL VEHICLES		460	550	520	2167
		FERGUS		4.168				
008+0.428	JCT LOCAL RD							
			ALL VEHICLES		114	118	116	2624
		FERGUS		22.457				
030+0.885	LV FERGUS CO/ENT GOLDEN VALLEY CO							
			ALL VEHICLES		18	21	27	951
		GOLDEN VALLEY		35.115				
066+0.000	FRANKLIN							
			ALL VEHICLES		57	86	101	524
		GOLDEN VALLEY		5.186				
071+0.186	ENT RYEGATE CL							
			ALL VEHICLES		177	214	248	156
		GOLDEN VALLEY		0.631				
071+0.817	JCT P-14 & S-300 IN RYEGATE							
	S 00239							
000+0.000	JCT P-57							
			ALL VEHICLES		690	790	920	276
		JUDITH BASIN		0.301				
000+0.301	ENT HOBSON CL							
			ALL VEHICLES		513	618	645	509
		JUDITH BASIN		0.789				

MILE POST	S 00239 SECTION DESCRIPTION	COUNTY	TRAFFIC TYPE	SECTION LENGTH	*********ADT********* 1997	1998	1999	VEHICLE MILES
001+0.077	LV HOBSON CL							
		JUDITH BASIN	ALL VEHICLES	0.439	400	350	410	179
001+0.516	JCT S-400							
		JUDITH BASIN	ALL VEHICLES	9.900	199	214	199	1972
011+0.416	JCT S-541							
		JUDITH BASIN	ALL VEHICLES	0.250	120	190	160	40
011+0.666	JCT LOCAL RD AT UTICA							
	S 00240							
000+0.000	JCT P-1 IN CHINOOK							
		BLAINE	ALL VEHICLES	0.819	769	884	884	724
000+0.819	JCT S-529							
		BLAINE	ALL VEHICLES	0.247	815	895	950	234
001+0.066	LV CHINOOK CL							
		BLAINE	ALL VEHICLES	24.292	335	256	298	7244
025+0.358	JCT LOCAL RD AT CLEVELAND							
	S 00241							
000+0.000	JCT P-1 S OF HARLEM							
		BLAINE	ALL VEHICLES	0.570	650	920	690	393
000+0.570	ENT HARLEM CL							
		BLAINE	ALL VEHICLES	0.358	604	769	644	230
000+0.928	JCT S-396							
		BLAINE	ALL VEHICLES	0.477	768	795	618	295
000+1.405	LV HARLEM CL							
		BLAINE	ALL VEHICLES	4.471	459	449	389	1743

MILE POST	S 00241 SECTION DESCRIPTION	COUNTY	TRAFFIC TYPE	SECTION LENGTH	*********ADT********* 1997	1998	1999	VEHICLE MILES
004+0.876	JCT S-338		ALL VEHICLES		222	222	167	4303
		BLAINE		25.723				
030+0.599	TURNER		ALL VEHICLES		134	165	81	942
		BLAINE		11.620				
042+0.219	MONTANA/CANADIAN LINE							
	S 00243							
000+0.000	JCT P-1 IN SACO		ALL VEHICLES		80	150	150	1335
		PHILLIPS		8.900				
008+0.900	COLE		ALL VEHICLES		136	118	165	1997
		PHILLIPS		12.067				
020+0.967	ENT SACO CL		ALL VEHICLES		395	405	435	138
		PHILLIPS		0.319				
021+0.286	JCT P-1 IN SACO							
	S 00244							
000+0.000	JCT P-61		ALL VEHICLES		250	240	240	395
		MUSSELSHELL		1.649				
001+0.653	LV MUSSELSHELL CO/ENT PETROLEUM		ALL VEHICLES		249	232	247	5372
		PETROLEUM		21.736				
023+0.399	ENT WINNETT CL		ALL VEHICLES		488	566	423	556
		PETROLEUM		1.316				
024+0.700	JCT P-57 IN WINNETT							

MILE POST	S 00245 SECTION DESCRIPTION	COUNTY	TRAFFIC TYPE	SECTION LENGTH	*********ADT********* 1997	1998	1999	VEHICLE MILES
	S 00245							
000+0.000	JCT P-57 IN JORDAN							
			ALL VEHICLES		170	170	220	17
		GARFIELD		0.080				
000+0.080	JCT S-543							
			ALL VEHICLES		385	460	400	97
		GARFIELD		0.244				
000+0.324	LV JORDAN CL							
			ALL VEHICLES		162	195	236	4621
		GARFIELD		19.532				
019+0.856	BRUSETT							
			ALL VEHICLES		60	60	55	987
		GARFIELD		17.959				
037+0.815	JCT LOCAL RD							
	S 00246							
000+0.000	JCT P-42 IN GLASGOW							
			ALL VEHICLES		1927	1927	2004	1274
		VALLEY		0.636				
000+0.636	LV GLASGOW CL							
			ALL VEHICLES		245	255	299	3273
		VALLEY		10.939				
011+0.575	JCT LOCAL RD NEAR TAMPICO							
	S 00247							
000+0.000	JCT S-322							
			ALL VEHICLES		60	60	50	321
		FALLON		6.421				
006+0.201	JCT LOCAL RD							
	S 00248							
000+0.000	JCT P-31 S OF OPHEIM							
			ALL VEHICLES		170	230	185	1330
		VALLEY		7.190				
007+0.190	JCT S-438 AT GLENTANA							
			ALL VEHICLES		80	160	150	682
		VALLEY		4.547				

MILE POST	S 00248 SECTION DESCRIPTION	COUNTY	TRAFFIC TYPE	SECTION LENGTH	*********ADT********* 1997	1998	1999	VEHICLE MILES
011+0.737	LV VALLEY CO/ENT DANIELS CO		ALL VEHICLES		120	195	175	862
		DANIELS		4.928				
016+0.665	LV DANIELS CO/ENT VALLEY CO		ALL VEHICLES		160	230	200	116
		VALLEY		0.581				
017+0.246	LV VALLEY CO/ENT DANIELS CO		ALL VEHICLES		160	230	200	99
		DANIELS		0.497				
017+0.743	LV DANIELS CO/ENT VALLEY CO		ALL VEHICLES		160	230	200	113
		VALLEY		0.567				
018+0.310	LV VALLEY CO/ENT DANIELS CO		ALL VEHICLES		299	345	318	6104
		DANIELS		19.165				
037+0.541	FOUR BUTTES		ALL VEHICLES		480	560	460	3744
		DANIELS		8.141				
045+0.682	ENT SCOBEY CL		ALL VEHICLES		520	580	510	226
		DANIELS		0.444				
046+0.126	JCT P-32 IN SCOBEY							
	S 00249							
000+0.000	JCT P-29 W OF ENNIS		ALL VEHICLES		215	319	280	3332
		MC CONE		11.900				
011+0.900	JCT P-13 N OF CAMERON							
	S 00250							
000+0.000	JCT P-1 W OF WOLF POINT		ALL VEHICLES		199	209	117	5856
		ROOSEVELT		49.657				
049+0.657	JCT P-32							

MILE POST	S 00251 SECTION DESCRIPTION	COUNTY	TRAFFIC TYPE	SECTION LENGTH	*********ADT********* 1997	1998	1999	VEHICLE MILES
	S 00251							
000+0.000	JCT P-1							
			ALL VEHICLES		142	121	152	4836
		ROOSEVELT		31.697				
031+0.697	LV ROOSEVELT CO/ENT DANIELS CO							
			ALL VEHICLES		162	162	106	914
		DANIELS		8.590				
040+0.325	BOUNDRY FOR FORT PECK IR							
			ALL VEHICLES		185	153	141	1676
		DANIELS		11.823				
052+0.148	JCT P-22 S OF FLAXVILLE							
	S 00252							
000+0.000	JCT P-57 IN CIRCLE							
			ALL VEHICLES		530	565	605	280
		MADISON		0.463				
000+0.463	LV CIRCLE CL							
			ALL VEHICLES		160	152	152	1913
		MADISON		12.537				
013+0.000	JCT LOCAL RD X28201							
			ALL VEHICLES		80	60	75	786
		MADISON		10.480				
023+0.480	JCT LOCAL RD X28202 AT WELDON							
	S 00253							
000+0.000	JCT I-94 TERRY INT							
			ALL VEHICLES		980	990	1090	126
		PRAIRIE		0.116				
000+0.116	ENT TERRY CL							
			ALL VEHICLES		980	990	1090	312
		PRAIRIE		0.287				
000+0.403	PROJECT CHANGE							
			ALL VEHICLES		700	710	700	174
		PRAIRIE		0.249				
000+0.652	LV TERRY CL							
			ALL VEHICLES		270	285	195	1045
		PRAIRIE		5.359				

MILE POST	S 00253 SECTION DESCRIPTION	COUNTY	TRAFFIC TYPE	SECTION LENGTH	*********ADT********* 1997	1998	1999	VEHICLE MILES
005+0.608	JCT LOCAL RD X40002							
		PRAIRIE	ALL VEHICLES	9.453	120	140	90	850
015+0.061	JCT LOCAL RD X40001							
		PRAIRIE	ALL VEHICLES	21.586	102	110	90	1942
036+0.647	LV PRAIRIE CO/ENT MCCONE CO							
		MADISON	ALL VEHICLES	9.023	97	85	82	746
045+0.713	JCT S-510 AT BROCKWAY							
		MADISON	ALL VEHICLES	0.861	240	190	190	163
046+0.568	JCT P-57							
	S 00254							
000+0.000	JCT P-20 N OF GLENDIVE							
		DAWSON	ALL VEHICLES	23.435	279	231	280	6566
023+0.435	JCT S-470 AT BLOOMFIELD							
		DAWSON	ALL VEHICLES	19.880	177	193	193	3852
043+0.315	JCT P-51							
		DAWSON	ALL VEHICLES	0.196	310	320	450	88
043+0.511	ENT RICHEY CL							
		DAWSON	ALL VEHICLES	0.507	227	229	339	171
044+0.018	LV RICHEY CL							
		DAWSON	ALL VEHICLES	9.528	70	95	82	789
053+0.546	LV DAWSON CO/ENT RICHLAND CO							
		RICHLAND	ALL VEHICLES	1.420	40	40	70	99
054+0.966	LV RICHLAND CO/ENT DAWSON CO							
		DAWSON	ALL VEHICLES	6.769	65	65	65	439
061+0.735	LV DAWSON CO/ENT MCCONE CO							
		MADISON	ALL VEHICLES	5.985	90	69	49	298

MILE POST	S 00254 SECTION DESCRIPTION	COUNTY	TRAFFIC TYPE	SECTION LENGTH	*********ADT********* 1997	1998	1999	VEHICLE MILES
067+0.720	JCT P-25							
	S 00255							
000+0.000	JCT P-1 S OF RUDYARD							
			ALL VEHICLES		430	460	550	257
		HILL		0.469				
000+0.469	RUDYARD							
			ALL VEHICLES		148	166	131	3226
		HILL		24.468				
024+0.937	JCT LOCAL RD X21123 NEAR GOLDSTONE							
	S 00257							
000+0.000	JCT I-90 NEAR SUPERIOR							
			ALL VEHICLES		1520	1030	1140	974
		MINERAL		0.855				
000+0.855	LV SUPERIOR CL							
			ALL VEHICLES		640	590	530	2625
		MINERAL		4.953				
005+0.808	END S00257							
	S 00258							
000+0.000	JCT LOCAL RD X46410 AT RESERVE							
			ALL VEHICLES		250	310	300	299
		SHERIDAN		0.997				
000+0.997	JCT P-22							
			ALL VEHICLES		224	239	209	2603
		SHERIDAN		12.400				
013+0.397	JCT S-516							
			ALL VEHICLES		350	400	340	2179
		SHERIDAN		6.411				
019+0.808	MONTANA/N DAKOTA STATE LINE							

MILE POST	S 00259 SECTION DESCRIPTION	COUNTY	TRAFFIC TYPE	SECTION LENGTH	*********ADT********* 1997	1998	1999	VEHICLE MILES
	S 00259							
000+0.000	JCT S-360		ALL VEHICLES		50	60	60	604
		MEAGHER		10.076				
010+0.076	JCT P-60							
	S 00260							
000+0.000	JCT P-33 N OF LIBBY		ALL VEHICLES		1018	1162	1058	3750
		LINCOLN		3.542				
003+0.542	JCT LOCAL RD X27005							
	S 00261							
000+0.000	W WIBAUX INT JCT I-94 & P-97		ALL VEHICLES		280	290	310	33
		WIBAUX		0.107				
000+0.107	LV WIBAUX CL		ALL VEHICLES		230	233	232	2759
		WIBAUX		11.894				
012+0.000	JCT LOCAL RD X55024		ALL VEHICLES		115	90	105	1663
		WIBAUX		15.843				
027+0.843	LV WIBAUX CO/ENT RICHLAND CO		ALL VEHICLES		249	221	197	4924
		RICHLAND		24.889				
052+0.370	JCT P-26							
	S 00263							
000+0.000	JCT U-8124 AT MISSOULA UL		ALL VEHICLES		3278	3582	3831	37470
		MISSOULA		9.780				
010+0.597	JCT S-474		ALL VEHICLES		1481	1602	1731	7410
		MISSOULA		4.280				
014+0.877	JCT I-90 FRENCHTOWN INT							

MILE POST	S 00263 SECTION DESCRIPTION	COUNTY	TRAFFIC TYPE	SECTION LENGTH	*********ADT********* 1997	1998	1999	VEHICLE MILES
	S 00269							
000+0.000	JCT P-7 & S-531 IN HAMILTON		ALL VEHICLES		3970	4930	3030	172
		RAVALLI		0.057				
000+0.057	LV HAMILTON CL		ALL VEHICLES		3296	3787	3974	22378
		RAVALLI		5.631				
005+0.671	JCT S-373 IN CORVALLIS		ALL VEHICLES		2229	3329	3089	29058
		RAVALLI		9.404				
015+0.169	JCT S-370		ALL VEHICLES		4175	3780	3045	12469
		RAVALLI		4.095				
019+0.264	ENT STEVENSVILLE CL		ALL VEHICLES		5601	6878	4742	3774
		RAVALLI		0.796				
020+0.060	JCT S-203 LV STEVENSVILLE CL		ALL VEHICLES		5440	5720	6010	7837
		RAVALLI		1.304				
021+0.364	JCT P-7							
	S 00271							
000+0.000	JCT P-96 IN DRUMMOND		ALL VEHICLES		110	200	230	6
		GRANITE		0.028				
000+0.028	LV DRUMMOND CL		ALL VEHICLES		100	180	195	266
		GRANITE		1.367				
001+0.395	JCT S FRONTAGE RD		ALL VEHICLES		110	175	160	941
		GRANITE		5.882				
007+0.277	LV GRANITE CO/ENT POWELL CO		ALL VEHICLES		129	197	166	2514
		POWELL		15.088				
022+0.365	JCT P-41 E OF HELMVILLE							

MILE POST	S 00272 SECTION DESCRIPTION	COUNTY	TRAFFIC TYPE	SECTION LENGTH	*********ADT********* 1997	1998	1999	VEHICLE MILES
	S 00272							
000+0.000	JCT S-275 IN DEER LODGE		ALL VEHICLES		3491	4114	3633	2648
		POWELL		0.729				
000+0.729	LV DEER LODGE CL		ALL VEHICLES		1435	1570	1360	1758
		POWELL		1.293				
002+0.022	JCT AIRPORT RD							
	S 00273							
000+0.000	JCT P-47 E OF ANACONDA		ALL VEHICLES		347	344	419	4673
		DEER LODGE		11.154				
011+0.154	GALEN		ALL VEHICLES		285	295	235	227
		DEER LODGE		0.966				
012+0.120	JCT FRONTAGE RD		ALL VEHICLES		370	370	230	17
		DEER LODGE		0.078				
012+0.198	JCT I-90 GALEN INT							
	S 00275							
000+0.000	JCT I-90 S OF DEER LODGE		ALL VEHICLES		3990	4145	3985	219
		POWELL		0.055				
000+0.055	ENT DEER LODGE CL		ALL VEHICLES		5210	5906	5850	7746
		POWELL		1.324				
001+0.379	JCT S-272 IN DEER LODGE		ALL VEHICLES		3770	4190	4675	2613
		POWELL		0.559				
001+0.938	LV DEER LODGE CL		ALL VEHICLES		2165	2560	2760	3187
		POWELL		1.155				
003+0.093	JCT I-90 S OF DEER LODGE							

MILE POST	S 00276 SECTION DESCRIPTION	COUNTY	TRAFFIC TYPE	SECTION LENGTH	*********ADT********* 1997	1998	1999	VEHICLE MILES
	S 00276							
000+0.000	JCT I-15 ROCKER INT		ALL VEHICLES		241	307	300	2394
		SILVER BOW		7.980				
007+0.980	END S00276							
	S 00277							
000+0.000	JCT P-23 E OF HAMMOND		ALL VEHICLES		59	55	55	1846
		CARTER		33.564				
033+0.564	JCT S-323							
	S 00278							
000+0.000	JACKSON INT JCT I-15 & S-222		ALL VEHICLES		384	427	554	23855
		BEAVERHEAD		43.030				
043+0.032	JACKSON		ALL VEHICLES		305	270	435	7866
		BEAVERHEAD		18.083				
061+0.115	JCT P-46 AT WISDOM							
	S 00279							
000+0.000	LINCOLN INT JCT I-15 & S-453		ALL VEHICLES		3550	3660	4040	1708
		LEWIS & CLARK		0.423				
000+0.423	JCT S-229(MONTANA AVE)		ALL VEHICLES		2114	2194	2534	5153
		LEWIS & CLARK		2.033				
002+0.455	JCT S-231(GREEN MEADOW DRIVE)		ALL VEHICLES		860	845	1380	9759
		LEWIS & CLARK		7.072				
009+0.527	PROJECT CHANGE		ALL VEHICLES		480	520	1290	7373
		LEWIS & CLARK		5.716				
015+0.243	BOUNDARY FOR DIS 2		ALL VEHICLES		280	435	765	5512
		LEWIS & CLARK		7.206				

MILE POST	S 00279 SECTION DESCRIPTION	COUNTY	TRAFFIC TYPE	SECTION LENGTH	*********ADT********* 1997	1998	1999	VEHICLE MILES
022+0.449	CANYON CREEK		ALL VEHICLES		205	310	380	6285
		LEWIS & CLARK		16.541				
038+0.991	JCT P-24							
	S 00280							
000+0.000	JCT U-5802 E OF HELENA		ALL VEHICLES		3979	3899	4595	20847
		LEWIS & CLARK		4.537				
004+0.636	JCT LOCAL RD X25100		ALL VEHICLES		663	615	607	6480
		LEWIS & CLARK		10.659				
015+0.295	JCT LOCAL RD AT YORK							
	S 00282							
000+0.000	MONTANA CITY INT JCT I-15 & S- 518		ALL VEHICLES		4910	3864	3760	601
		JEFFERSON		0.160				
000+0.160	JCT FRONTAGE RD		ALL VEHICLES		1770	1500	1790	3696
		JEFFERSON		2.065				
002+0.225	PROJECT CHANGE		ALL VEHICLES		1240	1230	1230	1642
		JEFFERSON		1.335				
003+0.560	END S00282 AT BLUE SKY HEIGHTS							
	S 00283							
000+0.000	JCT P-13 AT HARRISON		ALL VEHICLES		390	380	445	2859
		MC CONE		6.426				
006+0.426	JCT LOCAL RD X29023 AT PONY							

MILE POST	S 00284 SECTION DESCRIPTION	COUNTY	TRAFFIC TYPE	SECTION LENGTH	*********ADT********* 1997	1998	1999	VEHICLE MILES
	S 00284							
000+0.000	JCT P-8		ALL VEHICLES		500	650	800	371
		JEFFERSON		0.464				
000+0.464	LV JEFFERSON CO/ENT LEWIS & CLARK		ALL VEHICLES		550	650	800	3317
		LEWIS & CLARK		4.147				
004+0.611	JCT S-430		ALL VEHICLES		870	875	1100	4793
		LEWIS & CLARK		4.358				
008+0.969	CANYON FERRY DAM		ALL VEHICLES		433	369	586	4166
		LEWIS & CLARK		7.104				
016+0.013	COUNTY BOUNDARY FOR 25		ALL VEHICLES		162	186	224	5931
		BROADWATER		26.473				
042+0.546	JCT P-14 E OF TOWNSEND							
	S 00285							
000+0.000	JCT P-8 AT TOSTON		ALL VEHICLES		310	560	260	1456
		BROADWATER		5.601				
005+0.601	JCT S-437		ALL VEHICLES		200	200	170	649
		BROADWATER		3.819				
009+0.420	END S00285							
	S 00286							
000+0.000	JCT S-205		ALL VEHICLES		400	495	450	1776
		GALLATIN		3.948				
003+0.948	JCT LOCAL RD X16239 AT TRIDENT							

MILE POST	S 00287 SECTION DESCRIPTION	COUNTY	TRAFFIC TYPE	SECTION LENGTH	*********ADT********* 1997	1998	1999	VEHICLE MILES
	S 00287							
000+0.000	JCT P-13 IN THREE FORKS		ALL VEHICLES		1485	1300	1540	569
		GALLATIN		0.370				
000+0.370	LV THREE FORKS CL		ALL VEHICLES		830	790	845	5179
		GALLATIN		6.130				
006+0.500	WILLOW CREEK		ALL VEHICLES		375	370	450	673
		GALLATIN		1.497				
007+0.997	JCT LOCAL RD X16410							
	S 00288							
000+0.000	JCT I-90 & S-346 MANHATTAN INT		ALL VEHICLES		1268	1255	1333	8188
		GALLATIN		6.140				
006+0.140	JCT S-347 AT CHURCHILL		ALL VEHICLES		786	717	835	8564
		GALLATIN		10.251				
016+0.391	JCT P-84							
	S 00290							
000+0.000	JCT S-291 IN BELGRADE		ALL VEHICLES		4261	4261	4720	2355
		GALLATIN		0.499				
000+0.499	JCT S-205		ALL VEHICLES		2419	2735	2566	1609
		GALLATIN		0.627				
001+0.126	LV BELGRADE CL		ALL VEHICLES		1104	1094	1224	8830
		GALLATIN		7.209				
008+0.335	JCT S-346		ALL VEHICLES		152	152	195	1562
		GALLATIN		8.012				
016+0.347	JCT LOCAL RD X16005 AT MENARD							

MILE POST	S 00291 SECTION DESCRIPTION	COUNTY	TRAFFIC TYPE	SECTION LENGTH	*********ADT********* 1997	1998	1999	VEHICLE MILES
	S 00291							
000+0.000	BELGRADE INT JCT I-90 & P-85							
			ALL VEHICLES		14420	14420	14420	1095
		GALLATIN		0.076				
000+0.076	ENT BELGRADE CL							
			ALL VEHICLES		14420	14420	14420	3619
		GALLATIN		0.251				
000+0.327	JCT S-290							
			ALL VEHICLES		8460	10120	8980	4498
		GALLATIN		0.501				
000+0.828	JCT S-205 IN BELGRADE							
	S 00292							
000+0.000	JCT S-548 (RESERVE DR)							
			ALL VEHICLES		2695	1705	1745	12564
		FLATHEAD		7.200				
007+0.200	JCT LOCAL RD X15011 (HODGSON RD)							
			ALL VEHICLES		2390	1510	1510	3261
		FLATHEAD		2.160				
009+0.360	JCT P-38 (MT 40)							
	S 00294							
000+0.000	JCT P-59							
			ALL VEHICLES		122	174	181	4915
		MEAGHER		27.053				
027+0.053	MARTINSDALE							
			ALL VEHICLES		215	235	235	498
		MEAGHER		2.120				
029+0.173	JCT P-14 N OF MARTINSDALE							
	S 00295							
000+0.000	JCT P-11 NE OF LIVINGSTON							
			ALL VEHICLES		161	183	185	3067
		PARK		16.498				
016+0.498	JCT I-90							

MILE POST	S 00295 SECTION DESCRIPTION	COUNTY	TRAFFIC TYPE	SECTION LENGTH	*********ADT********* 1997	1998	1999	VEHICLE MILES
	S 00297							
000+0.000	JCT P-14 AT SHAWMUT							
			ALL VEHICLES		45	59	44	380
		WHEATLAND		8.644				
008+0.644	HEDGESVILLE							
			ALL VEHICLES		98	96	91	2658
		WHEATLAND		28.955				
037+0.043	ENT JUDITH GAP CL							
			ALL VEHICLES		230	230	215	62
		WHEATLAND		0.292				
037+0.335	JCT P-63 END OL RS 297-1(4)							
	S 00298							
000+0.000	JCT P-91 IN BIG TIMBER							
			ALL VEHICLES		1577	1601	1862	1863
		SWEET GRASS		1.001				
000+1.001	LV BIG TIMBER CL							
			ALL VEHICLES		334	336	570	14128
		SWEET GRASS		24.752				
025+0.010	END S00298							
	S 00300							
000+0.000	JCT P-14 & S-238 IN RYEGATE							
			ALL VEHICLES		280	280	320	183
		GOLDEN VALLEY		0.572				
000+0.572	LV RYEGATE CL							
			ALL VEHICLES		72	100	102	1339
		GOLDEN VALLEY		13.023				
013+0.595	JCT LOCAL RD							

MILE POST	S 00302 SECTION DESCRIPTION	COUNTY	TRAFFIC TYPE	SECTION LENGTH	*********ADT********* 1997	1998	1999	VEHICLE MILES
	S 00302							
000+0.000	JCT U-1002							
			ALL VEHICLES		3045	2162	2307	4056
		YELLOWSTONE		1.758				
002+0.541	BILLINGS							
			ALL VEHICLES		1860	1005	1075	841
		YELLOWSTONE		0.783				
003+0.324	BILLINGS							
			ALL VEHICLES		438	337	418	4883
		YELLOWSTONE		11.664				
014+0.992	JCT S-401							
			ALL VEHICLES		190	230	220	219
		YELLOWSTONE		0.996				
015+0.988	LV YELLOWSTONE CO/ENT STILLWATER CO							
			ALL VEHICLES		190	230	220	306
		STILLWATER		1.392				
017+0.380	JCT LOCAL RD X48001 AT MOLT							
	S 00306							
000+0.000	JCT P-78 IN COLUMBUS							
			ALL VEHICLES		3100	3270	3510	1063
		STILLWATER		0.303				
000+0.303	LV COLUMBUS CL							
			ALL VEHICLES		1784	1719	2003	1611
		STILLWATER		0.804				
001+0.107	JCT FRONTAGE RD							
			ALL VEHICLES		184	232	265	6387
		STILLWATER		24.064				
025+0.381	JCT LOCAL RD X48076 AT RAPELJE							
	S 00308							
000+0.000	JCT P-28 S OF RED LODGE							
			ALL VEHICLES		1100	1220	1110	313
		CARBON		0.282				
000+0.282	ENT RED LODGE CL							
			ALL VEHICLES		1070	1220	1110	664
		CARBON		0.599				

MILE POST	S 00308 SECTION DESCRIPTION	COUNTY	TRAFFIC TYPE	SECTION LENGTH	*********ADT********* 1997	1998	1999	VEHICLE MILES
000+0.881	LV RED LODGE CL							
			ALL VEHICLES		741	939	889	4955
		CARBON		5.573				
006+0.585	ENT BEARCREEK CL							
			ALL VEHICLES		660	810	835	404
		CARBON		0.485				
007+0.070	LV BEARCREEK CL							
			ALL VEHICLES		640	795	805	6014
		CARBON		7.471				
014+0.592	JCT P-72 AT BELFRY							
	S 00310							
000+0.000	JCT I-94 CUSTER INT							
			ALL VEHICLES		190	290	210	228
		YELLOWSTONE		1.090				
000+1.090	JCT S-311							
			ALL VEHICLES		80	60	40	1051
		YELLOWSTONE		26.277				
026+0.309	LV YELLOWSTONE CO/ENT MUSSELSHELL							
			ALL VEHICLES		74	137	86	1170
		MUSSELSHELL		13.567				
039+0.876	MUSSELSHELL							
			ALL VEHICLES		180	235	210	186
		MUSSELSHELL		0.889				
040+0.765	JCT P-14							
	S 00311							
000+0.000	JCT I-94 HYSHAM INT							
			ALL VEHICLES		340	310	440	859
		TREASURE		1.953				
002+0.294	ENT HYSHAM CL							
			ALL VEHICLES		270	240	410	230
		TREASURE		0.561				
002+0.855	PROJECT CHANGE AT LV HYSHAM CL							
			ALL VEHICLES		171	182	179	3296
		TREASURE		18.373				

MILE POST	S 00311 SECTION DESCRIPTION	COUNTY	TRAFFIC TYPE	SECTION LENGTH	*********ADT********* 1997	1998	1999	VEHICLE MILES
021+0.227	LV TREASURE CO/ENT YELLOWSTONE CO							
		YELLOWSTONE	ALL VEHICLES	5.002	50	90	60	300
026+0.229	JCT S-310							
	S 00313							
000+0.000	JCT P-48 IN HARDIN							
		BIG HORN	ALL VEHICLES	1.283	4172	4516	4579	5875
001+0.283	LV HARDIN CL							
		BIG HORN	ALL VEHICLES	0.237	1965	2115	2700	639
001+0.520	BOUNDRY FOR CROW IR							
		BIG HORN	ALL VEHICLES	7.679	835	1155	1290	9905
009+0.199	JCT LOCAL RD X02317							
		BIG HORN	ALL VEHICLES	14.396	745	725	805	11588
023+0.595	ST XAVIER							
		BIG HORN	ALL VEHICLES	10.633	600	600	680	7230
034+0.228	JCT LOCAL RD X02224							
		BIG HORN	ALL VEHICLES	4.400	420	420	655	2882
038+0.628	JCT LOCAL RD X02224							
	S 00314							
000+0.000	MONTANA/WYOMING STATE LINE							
		BIG HORN	ALL VEHICLES	17.500	488	456	444	7781
017+0.500	JCT S-566							
		BIG HORN	ALL VEHICLES	26.802	422	379	354	9508
044+0.051	JCT P-37 W OF BUSBY							

MILE POST	S 00317 SECTION DESCRIPTION	COUNTY	TRAFFIC TYPE	SECTION LENGTH	*********ADT********* 1997	1998	1999	VEHICLE MILES
	S 00317							
000+0.000	JCT P-5 S OF KALISPELL							
		FLATHEAD	ALL VEHICLES	2.706	2480	2580	2814	7617
002+0.706	JCT U-6715(CONRAD DR)							
		FLATHEAD	ALL VEHICLES	1.782	3615	4080	4015	7154
004+0.488	JCT P-52 E OF KALISPELL							
	S 00320							
000+0.000	JCT P-2							
		FALLON	ALL VEHICLES	4.216	60	120	50	210
004+0.216	LV FALLON CO/ENT CUSTER CO							
		CUSTER	ALL VEHICLES	1.681	37	51	42	71
005+0.897	ENT ISMAY CL							
		CUSTER	ALL VEHICLES	0.500	35	30	30	15
006+0.397	JCT LOCAL RD X09314 IN ISMAY							
	S 00322							
000+0.000	JCT P-27							
		FALLON	ALL VEHICLES	17.120	149	159	224	3851
017+0.120	JCT S-247							
		FALLON	ALL VEHICLES	9.794	50	50	120	1175
026+0.914	JCT P-27							
	S 00323							
000+0.000	JCT P-27 IN EKALAKA							
		CARTER	ALL VEHICLES	0.244	650	550	550	134
000+0.244	LV EKALAKA CL							
		CARTER	ALL VEHICLES	4.600	525	435	445	2047

MILE POST	S 00323 SECTION DESCRIPTION	COUNTY	TRAFFIC TYPE	SECTION LENGTH	*********ADT********* 1997	1998	1999	VEHICLE MILES
004+0.844	BNDRY FOR CUSTER NF		ALL VEHICLES		290	250	265	718
		CARTER		2.711				
007+0.555	BNDRY FOR CUSTER NF		ALL VEHICLES		150	115	150	2074
		CARTER		13.827				
021+0.382	BELLTOWER		ALL VEHICLES		109	50	110	262
		CARTER		2.383				
023+0.765	JCT S-328		ALL VEHICLES		110	50	110	949
		CARTER		8.633				
032+0.398	JCT S-277		ALL VEHICLES		90	55	55	1408
		CARTER		25.610				
058+0.008	JCT LOCAL RD X06103 AT ALBION		ALL VEHICLES		125	115	115	1579
		CARTER		13.731				
071+0.739	JCT P-23 AT ALZADA							
	S 00324							
000+0.000	JCT I-15 HORSE PRAIRIE INT		ALL VEHICLES		320	280	291	3523
		BEAVERHEAD		12.089				
012+0.089	GRANT		ALL VEHICLES		131	116	97	2126
		BEAVERHEAD		21.865				
033+0.954	MONTANA/IDAHO STATE LINE							
	S 00325							
000+0.000	JCT P-1 E OF CHINOOK		ALL VEHICLES		148	143	141	1758
		BLAINE		12.395				
012+0.395	JCT LOCAL RD X03003 & X03037							

MILE POST	S 00326 SECTION DESCRIPTION	COUNTY	TRAFFIC TYPE	SECTION LENGTH	*********ADT********* 1997	1998	1999	VEHICLE MILES
	S 00326							
000+0.000	JCT P-23 E OF ALZADA		ALL VEHICLES		225	140	260	442
		CARTER		1.700				
001+0.700	MONTANA/WYOMING STATE LINE							
	S 00327							
000+0.000	JCT P-1 N OF BAINVILLE		ALL VEHICLES		640	670	690	6
		ROOSEVELT		0.009				
000+0.009	ENT BAINVILLE CL		ALL VEHICLES		379	476	501	572
		ROOSEVELT		1.142				
001+0.153	LV BAINVILLE CL		ALL VEHICLES		85	85	110	717
		ROOSEVELT		6.486				
007+0.639	JCT LOCAL RD X43345		ALL VEHICLES		101	80	115	852
		ROOSEVELT		7.405				
015+0.044	MONTANA/N DAKOTA STATE LINE							
	S 00328							
000+0.000	JCT S-323 (S OF EKALAKA)		ALL VEHICLES		30	30	60	1140
		CARTER		19.000				
019+0.000	JCT MONT-S.DAKOTA STATE LINE							
	S 00330							
000+0.000	JCT I-15 ULM INT		ALL VEHICLES		186	183	179	6650
		CASCADE		36.955				
036+0.955	ENT CASCADE CL		ALL VEHICLES		730	730	725	131
		CASCADE		0.182				
037+0.137	JCT P-68 IN CASCADE							

MILE POST	S 00330 SECTION DESCRIPTION	COUNTY	TRAFFIC TYPE	SECTION LENGTH	*********ADT********* 1997	1998	1999	VEHICLE MILES
	S 00331							
000+0.000	JCT P-60 W OF BELT		ALL VEHICLES		1110	1210	1070	990
		CASCADE		0.926				
000+0.926	ENT BELT CL		ALL VEHICLES		1361	1313	1272	780
		CASCADE		0.613				
001+0.539	LV BELT CL		ALL VEHICLES		271	260	277	2367
		CASCADE		8.542				
010+0.081	JCT S-228							
	S 00332							
000+0.000	JCT P-23		ALL VEHICLES		90	110	122	4550
		CUSTER		37.257				
037+0.257	LV CUSTER CO/ENT ROSEBUD CO		ALL VEHICLES		70	90	70	904
		ROSEBUD		12.924				
050+0.181	JCT S-447							
	S 00334							
000+0.000	JCT P-10		ALL VEHICLES		350	730	730	2774
		HILL		3.800				
003+0.800	JCT LOCAL RD X21602 (ROCKY BOYS IR)							
	S 00335							
000+0.000	JCT P-57(TOWNE ST)		ALL VEHICLES		700	550	1564	1520
		DAWSON		0.972				
000+0.972	LV GLENDIVE CL		ALL VEHICLES		257	161	245	3397
		DAWSON		13.827				

MILE POST	S 00335 SECTION DESCRIPTION	COUNTY	TRAFFIC TYPE	SECTION LENGTH	*********ADT********* 1997	1998	1999	VEHICLE MILES
014+0.799	JCT LOCAL RD X11100 & X11103							
	S 00336							
000+0.000	JCT P-27 BEG GRV SURF RS 336-1(1)		ALL VEHICLES		40	45	70	552
		FALLON		7.899				
007+0.899	OLLIE		ALL VEHICLES		50	50	70	280
		FALLON		4.010				
011+0.909	LV FALLON CO/ENT WIBAUX CO		ALL VEHICLES		50	50	70	70
		WIBAUX		1.000				
012+0.909	JCT S-413		ALL VEHICLES		50	70	50	95
		WIBAUX		1.900				
014+0.809	MONTANA/N DAKOTA STATE LINE							
	S 00338							
000+0.000	JCT S-241		ALL VEHICLES		47	76	59	1285
		BLAINE		21.568				
021+0.572	JCT LOCAL RD X03102 AT HOGELAND							
	S 00340							
000+0.000	FALLON INT JCT JCT I-94		ALL VEHICLES		156	159	126	936
		PRAIRIE		7.403				
007+0.403	JCT S-504		ALL VEHICLES		70	80	50	558
		PRAIRIE		11.168				
018+0.571	JCT LOCAL RD X40103 & X40105 AT MIL							

MILE POST	S 00341 SECTION DESCRIPTION	COUNTY	TRAFFIC TYPE	SECTION LENGTH	*********ADT********* 1997	1998	1999	VEHICLE MILES
	S 00341							
000+0.000	JCT P-57 BEG GRV SURF RS 341-1(2)		ALL VEHICLES		22	27	30	639
		GARFIELD		21.302				
021+0.302	JCT LOCAL RD X17002 & X17009							
	S 00342							
000+0.000	JCT P-37		ALL VEHICLES		820	670	1220	1073
		BIG HORN		0.880				
000+0.880	END S00342							
	S 00343							
000+0.000	KEVIN INT JCT S-215 & 343		ALL VEHICLES		220	211	128	2299
		TOOLE		17.915				
017+0.915	JCT S-552		ALL VEHICLES		50	50	90	390
		TOOLE		4.343				
022+0.258	JCT S-217		ALL VEHICLES		210	130	400	8418
		TOOLE		21.047				
043+0.305	JCT P-1 AT GALATA							
	S 00344							
000+0.000	JCT P-1 W OF BROCKTON		ALL VEHICLES		180	164	206	6530
		ROOSEVELT		31.598				
031+0.710	BDG 4M W FROID		ALL VEHICLES		240	240	280	1129
		ROOSEVELT		4.035				
035+0.744	JCT P-22							

MILE POST	S 00345 SECTION DESCRIPTION	COUNTY	TRAFFIC TYPE	SECTION LENGTH	*********ADT********* 1997	1998	1999	VEHICLE MILES
	S 00345							
000+0.000	JCT P-50 W OF BOZEMAN		ALL VEHICLES		1921	1964	1988	23922
		GALLATIN		12.032				
012+0.032	JCT U-1201(S 19TH AVE)							
	S 00346							
000+0.000	JCT I-90 & S-288 MANHATTAN INT		ALL VEHICLES		3380	3860	3740	1032
		GALLATIN		0.276				
000+0.276	ENT MANHATTAN CL		ALL VEHICLES		3134	3980	3649	941
		GALLATIN		0.258				
000+0.534	JCT S-205		ALL VEHICLES		1663	1835	1669	1201
		GALLATIN		0.720				
001+0.254	LV MANHATTAN CL		ALL VEHICLES		830	895	880	5910
		GALLATIN		6.717				
007+0.971	JCT S-290							
	S 00347							
000+0.000	JCT S-288 AT CHURCHILL		ALL VEHICLES		2925	2615	2425	15051
		GALLATIN		6.207				
006+0.207	JCT P-85 S OF BELGRADE							
	S 00348							
000+0.000	JCT P-19 W OF PHILLIPSBURG		ALL VEHICLES		105	120	135	1941
		GRANITE		14.298				
014+0.298	JCT LOCAL RD X20002							

MILE POST	S 00350 SECTION DESCRIPTION	COUNTY	TRAFFIC TYPE	SECTION LENGTH	*********ADT********* 1997	1998	1999	VEHICLE MILES
	S 00350							
000+0.000	JCT P-22		ALL VEHICLES		100	95	180	988
		SHERIDAN		5.492				
005+0.492	JCT LOCAL RD X46416 & X46442							
	S 00352							
000+0.000	JCT P-5 AT DAYTON FLATHEAD IR		ALL VEHICLES		482	495	460	2640
		LAKE		5.741				
005+0.741	JCT LOCAL RD X24090 & X24091							
	S 00354							
000+0.000	JCT P-5 IN POLSON		ALL VEHICLES		3406	3436	3326	2817
		LAKE		0.847				
000+0.847	LV POLSON CL ENT FLATHEAD IR		ALL VEHICLES		347	424	364	4300
		LAKE		11.791				
012+0.638	JCT S-211							
	S 00357							
000+0.000	JCT P-29 AT ALDER		ALL VEHICLES		203	255	171	1893
		MC CONE		11.062				
011+0.062	JCT LOCAL RD X29156		ALL VEHICLES		55	170	120	2200
		MC CONE		18.335				
029+0.397	JCT LOCAL RD X29092 & X29108							

MILE POST	S 00358 SECTION DESCRIPTION	COUNTY	TRAFFIC TYPE	SECTION LENGTH	*********ADT********* 1997	1998	1999	VEHICLE MILES
	S 00358							
000+0.000	JCT P-44 IN VALIER		ALL VEHICLES		875	900	675	235
		PONDERA		0.349				
000+0.349	LV VALIER CL		ALL VEHICLES		506	451	335	2358
		PONDERA		7.037				
007+0.386	BOUNDRY FOR BLACKFEET IR		ALL VEHICLES		225	290	210	2166
		PONDERA		10.317				
017+0.703	LV PONDERA CO/ENT GLACIER CO		ALL VEHICLES		258	356	293	2975
		GLACIER		10.151				
027+0.854	JCT P-1 W OF CUT BANK							
	S 00359							
000+0.000	JCT P-69 S OF BOULDER		ALL VEHICLES		770	820	1010	1345
		JEFFERSON		1.332				
001+0.332	JCT I-90 CARDWELL INT		ALL VEHICLES		750	730	950	544
		JEFFERSON		0.573				
001+0.905	CARDWELL		ALL VEHICLES		680	660	890	321
		JEFFERSON		0.361				
002+0.266	LV JEFFERSON CO/ENT MADISON CO		ALL VEHICLES		610	590	830	40
		MC CONE		0.049				
002+0.315	JCT LOCAL ROAD X29261		ALL VEHICLES		325	410	475	6470
		MC CONE		13.622				
015+0.937	JCT P-13							

MILE POST	S 00360 SECTION DESCRIPTION	COUNTY	TRAFFIC TYPE	SECTION LENGTH	*********ADT********* 1997	1998	1999	VEHICLE MILES
	S 00360							
000+0.000	JCT P-14 IN WHITE SULPHER SPRINGS		ALL VEHICLES		762	648	803	380
		MEAGHER		0.473				
000+0.473	CITY BOUNDARY FOR 122		ALL VEHICLES		425	403	467	2413
		MEAGHER		5.168				
005+0.641	JCT S-259		ALL VEHICLES		105	150	160	2038
		MEAGHER		12.741				
018+0.382	JCT LOCAL RD AT FT LOGAN							
	S 00363							
000+0.000	JCT P-1		ALL VEHICLES		197	227	226	2562
		PHILLIPS		11.320				
011+0.320	JCT P-61 S OF MALTA							
	S 00365							
000+0.000	JCT CNTY RD BRADY		ALL VEHICLES		260	330	270	137
		PONDERA		0.510				
000+0.510	JCT I-15 BRADY INT		ALL VEHICLES		142	201	158	3133
		PONDERA		19.796				
020+0.306	LV PONDERA CO/ENT CHOUTEAU CO		ALL VEHICLES		50	50	70	280
		CHOUTEAU		4.002				
024+0.308	JCT S-225							
	S 00366							
000+0.000	JCT I-15 LEDGER INT		ALL VEHICLES		181	199	176	2209
		PONDERA		12.538				
012+0.538	JCT S-417 LV PONDERA CO/ENT TOOLE		ALL VEHICLES		199	130	110	1895
		TOOLE		17.234				

MILE POST	S 00366 SECTION DESCRIPTION	COUNTY	TRAFFIC TYPE	SECTION LENGTH	*********ADT********* 1997	1998	1999	VEHICLE MILES
029+0.772	JCT S-225							
			ALL VEHICLES		120	45	45	110
		TOOLE		2.462				
032+0.234	LV TOOLE CO/ENT LIBERTY CO							
			ALL VEHICLES		80	71	71	1221
		LIBERTY		17.002				
049+0.236	JCT S-223							
	S 00370							
000+0.000	JCT P-7 N OF VICTOR							
			ALL VEHICLES		1740	2060	1800	3524
		RAVALLI		1.958				
001+0.958	JCT S-269							
	S 00373							
000+0.000	JCT P-7 AT WOODSIDE							
			ALL VEHICLES		3390	4130	2880	5829
		RAVALLI		2.024				
002+0.024	JCT S-269 AT CORVALLIS							
			ALL VEHICLES		1355	1900	2930	7325
		RAVALLI		2.500				
004+0.524	JCT LOCAL RD X41315							
	S 00374							
000+0.000	JCT P-22							
			ALL VEHICLES		135	135	175	1058
		SHERIDAN		6.047				
006+0.047	ENT OUTLOOK CL							
			ALL VEHICLES		200	200	220	139
		SHERIDAN		0.636				
006+0.683	JCT LOCAL RD X46001 IN OUTLOOK							

MILE POST	S 00379 SECTION DESCRIPTION	COUNTY	TRAFFIC TYPE	SECTION LENGTH	*********ADT********* 1997	1998	1999	VEHICLE MILES
	S 00379							
000+0.000	DUTTON INT JCT I-15 & S-221							
			ALL VEHICLES		210	185	136	1925
		TETON		14.073				
014+0.073	LV TETON CO/ENT CHOUTEAU CO							
			ALL VEHICLES		190	190	40	160
		CHOUTEAU		4.002				
018+0.075	JCT S-225							
	S 00381							
000+0.000	JCT P-14							
			ALL VEHICLES		123	151	125	2052
		MUSSELSHELL		16.385				
016+0.385	JCT LOCAL RD X33112 & X33114							
	S 00382							
000+0.000	JCT P-6 AT PERMA FLATHEAD IR							
			ALL VEHICLES		320	320	410	6459
		SANDERS		15.756				
015+0.766	JCT P-36							
	S 00384							
000+0.000	JCT P-48 E OF HARDIN							
			ALL VEHICLES		1250	1160	1270	1518
		BIG HORN		1.196				
001+0.196	JCT SEP UNDER I-90							
			ALL VEHICLES		350	310	330	3759
		BIG HORN		11.391				
012+0.587	BOUNDRY FOR CROW IR							
			ALL VEHICLES		270	255	260	523
		BIG HORN		2.013				
014+0.600	JCT LOCAL RD X02043							
			ALL VEHICLES		227	227	207	3487
		BIG HORN		16.848				
031+0.448	LV BIG HORN CO/ENT TREASURE CO							
			ALL VEHICLES		103	103	96	2479
		TREASURE		25.618				

MILE POST	S 00384 SECTION DESCRIPTION	COUNTY	TRAFFIC TYPE	SECTION LENGTH	*********ADT********* 1997	1998	1999	VEHICLE MILES
057+0.066	JCT I-94 SARPY CREEK INT							
	S 00386							
000+0.000	JCT P-10 W OF FORT BENTON	CHOUTEAU	ALL VEHICLES	1.468	920	820	780	1145
001+0.468	ENT FORT BENTON CL	CHOUTEAU	ALL VEHICLES	0.260	1200	1150	965	250
001+0.728	JCT P-80 IN FORT BENTON							
	S 00387							
000+0.000	JCT P-10 N OF FORT BENTON	CHOUTEAU	ALL VEHICLES	1.629	640	490	700	1140
001+0.629	ENT FT BENTON CL	CHOUTEAU	ALL VEHICLES	1.053	1141	1007	1027	1081
002+0.682	JCT P-80 IN FORT BENTON							
	S 00391							
000+0.000	JCT P-23 W OF BROADUS	POWDER RIVER	ALL VEHICLES	24.317	90	83	82	2007
024+0.317	JCT LOCAL RD X38106 & X38107							
	S 00393							
000+0.000	JCT P-29 S OF BUTTE	SILVER BOW	ALL VEHICLES	6.689	857	784	903	6045
006+0.689	END S00393							

MILE POST	S 00396 SECTION DESCRIPTION	COUNTY	TRAFFIC TYPE	SECTION LENGTH	*********ADT********* 1997	1998	1999	VEHICLE MILES
	S 00396							
000+0.000	JCT S-241 IN HARLEM		ALL VEHICLES		450	455	335	87
		BLAINE		0.261				
000+0.261	LV HARLEM CL		ALL VEHICLES		185	185	150	112
		BLAINE		0.751				
001+0.012	JCT LOCAL RD X03163 & X03168		ALL VEHICLES		106	106	84	1378
		BLAINE		16.300				
017+0.312	END S00396 AT COBURG							
	S 00399							
000+0.000	WHITEHALL INT JCT I-90 & P-55		ALL VEHICLES		310	260	230	78
		JEFFERSON		0.340				
000+0.340	PROJECT CHANGE		ALL VEHICLES		294	305	290	6484
		JEFFERSON		22.360				
022+0.700	BNDRY FOR BEAVERHEAD-DEER LODGE NF		ALL VEHICLES		280	350	350	840
		JEFFERSON		2.400				
025+0.100	JCT P-69 S OF BOULDER							
	S 00400							
000+0.000	JCT S-239 W OF HOBSON		ALL VEHICLES		58	72	72	904
		JUDITH BASIN		12.556				
012+0.556	JCT LOCAL RD X23002 X23003 X23023							
	S 00401							
000+0.000	JCT S-532		ALL VEHICLES		225	260	385	3029
		YELLOWSTONE		7.870				
007+0.870	JCT S-302							

MILE POST	S 00401 SECTION DESCRIPTION	COUNTY	TRAFFIC TYPE	SECTION LENGTH	*********ADT********* 1997	1998	1999	VEHICLE MILES
	S 00405							
000+0.000	JCT P-1 N OF BAINVILLE		ALL VEHICLES		143	112	135	3793
		ROOSEVELT		27.962				
027+0.962	ENT FROID CL		ALL VEHICLES		349	269	404	257
		ROOSEVELT		0.637				
028+0.599	LV FROID CL		ALL VEHICLES		420	330	340	1
		ROOSEVELT		0.003				
028+0.602	JCT P-22							
	S 00408							
000+0.000	JCT P-3 IN FAIRFIELD		ALL VEHICLES		660	720	700	198
		TETON		0.284				
000+0.284	LV FAIRFIELD CL		ALL VEHICLES		267	289	255	4933
		TETON		19.334				
019+0.771	JCT P-9							
	S 00409							
000+0.000	JCT P-1 W OF CHESTER		ALL VEHICLES		95	95	72	2482
		LIBERTY		34.207				
034+0.780	JCT S-217 AT WHITLASH		ALL VEHICLES		40	40	35	218
		LIBERTY		6.256				
041+0.036	MONTANA/CANADIAN LINE							

MILE POST	S 00411 SECTION DESCRIPTION	COUNTY	TRAFFIC TYPE	SECTION LENGTH	*********ADT********* 1997	1998	1999	VEHICLE MILES
	S 00411							
000+0.000	JCT S-205 NW OF BOZEMAN		ALL VEHICLES		3809	4046	4812	620
		GALLATIN		0.129				
000+0.129	JCT S-412		ALL VEHICLES		1085	1320	1975	21173
		GALLATIN		10.721				
010+0.859	JCT LOCAL RD X16001 & X16002							
	S 00412							
000+0.000	JCT S-411(SPRINGHILL RD)		ALL VEHICLES		9760	3890	3890	1384
		GALLATIN		0.356				
000+0.356	JCT S00205		ALL VEHICLES		9760	3890	3890	478
		GALLATIN		0.123				
000+0.479	JCT I-90		ALL VEHICLES		9760	3890	3890	976
		GALLATIN		0.251				
000+0.730	JCT S-235		ALL VEHICLES		13830	15880	15880	12561
		GALLATIN		0.791				
001+0.521	JCT U-1201							
	S 00413							
000+0.000	JCT P-27		ALL VEHICLES		35	34	17	311
		WIBAUX		17.750				
017+0.750	JCT S-336		ALL VEHICLES		60	50	50	350
		WIBAUX		7.012				
024+0.413	JCT P-27							

MILE POST	S 00416 SECTION DESCRIPTION	COUNTY	TRAFFIC TYPE	SECTION LENGTH	*********ADT********* 1997	1998	1999	VEHICLE MILES
	S 00416							
000+0.000	JCT U-1013(S BILLINGS BLVD)		ALL VEHICLES		1496	2399	2351	21608
		YELLOWSTONE		9.191				
009+0.208	END S00416							
	S 00417							
000+0.000	JCT P-1 E OF SHELBY		ALL VEHICLES		90	80	85	882
		TOOLE		10.382				
010+0.382	LV TOOLE CO/ENT PONDERA CO		ALL VEHICLES		75	65	70	56
		PONDERA		0.806				
011+0.188	LV PONDERA CO/ENT TOOLE CO		ALL VEHICLES		60	60	60	321
		TOOLE		5.365				
016+0.553	JCT S-366							
	S 00419							
000+0.000	JCT P-78 S OF ABSAROKEE		ALL VEHICLES		804	1087	943	21187
		STILLWATER		22.464				
022+0.464	JCT LOCAL RD N OF NYE							
	S 00420							
000+0.000	JCT P-78 AT ABSAROKEE		ALL VEHICLES		442	400	400	2780
		STILLWATER		6.943				
006+0.943	JCT LOCAL RD X48201							

MILE POST	S 00421 SECTION DESCRIPTION	COUNTY	TRAFFIC TYPE	SECTION LENGTH	*********ADT********* 1997	1998	1999	VEHICLE MILES
	S 00421							
000+0.000	JCT P-78 S OF COLUMBUS							
		STILLWATER	ALL VEHICLES	8.626	387	434	506	4370
008+0.626	LV STILLWATER CO/ENT CARBON CO							
		CARBON	ALL VEHICLES	9.502	310	330	375	3563
018+0.128	JCT P-28 W JOLIET							
	S 00422							
000+0.000	JCT P-29 S OF SILVER STAR							
		MC CONE	ALL VEHICLES	8.253	165	165	150	1237
008+0.253	LV MADISON CO/ENT JEFFERSON CO							
		JEFFERSON	ALL VEHICLES	0.282	230	190	210	59
008+0.535	JCT P-55							
	S 00424							
000+0.000	JCT U-6706							
		FLATHEAD	ALL VEHICLES	4.680	2216	2188	1960	9173
004+0.680	JCT S-548							
		FLATHEAD	ALL VEHICLES	11.442	1375	1670	1620	18536
016+0.122	JCT P-5 W OF WHITEFISH							
	S 00426							
000+0.000	JCT P-57 AT MOCCASIN							
		JUDITH BASIN	ALL VEHICLES	10.593	83	90	57	604
010+0.593	LV JUDITH BASIN CO/ENT FERGUS CO							
		FERGUS	ALL VEHICLES	15.684	182	211	261	4108
026+0.404	JCT S-237							
		FERGUS	ALL VEHICLES	0.501	330	400	530	265

MILE POST	S 00426 SECTION DESCRIPTION	COUNTY	TRAFFIC TYPE	SECTION LENGTH	*********ADT********* 1997	1998	1999	VEHICLE MILES
026+0.905	JCT P-43							
	S 00427							
000+0.000	JCT P-60		ALL VEHICLES		100	100	100	262
		CASCADE		2.623				
002+0.623	LV CASCADE CO/ENT JUDITH BASIN CO		ALL VEHICLES		116	116	116	1136
		JUDITH BASIN		9.713				
012+0.336	JCT P-57							
	S 00429							
000+0.000	JCT U-1011 SW OF BILLINGS		ALL VEHICLES		4330	5710	4770	7403
		YELLOWSTONE		1.552				
001+0.552	BILLINGS		ALL VEHICLES		4330	5710	4770	1512
		YELLOWSTONE		0.317				
001+0.869	JCT S FRONTAGE RD		ALL VEHICLES		3973	4809	5252	3871
		YELLOWSTONE		0.737				
002+0.606	ENT BILLINGS CL		ALL VEHICLES		4360	4470	4810	1265
		YELLOWSTONE		0.263				
002+0.869	LV BILLINGS CL		ALL VEHICLES		3953	4278	4211	6364
		YELLOWSTONE		1.511				
004+0.380	JCT S-532 & U-1010 ENT BLGS CL		ALL VEHICLES		5966	6506	6511	6524
		YELLOWSTONE		1.002				
005+0.382	JCT U-1008(CENTRAL AVE)		ALL VEHICLES		7840	12330	12300	6150
		YELLOWSTONE		0.500				
005+0.882	JCT U-1006 LV BILLINGS CL		ALL VEHICLES		6610	6610	7912	4035
		YELLOWSTONE		0.510				

MILE POST	S 00429 SECTION DESCRIPTION	COUNTY	TRAFFIC TYPE	SECTION LENGTH	*********ADT********* 1997	1998	1999	VEHICLE MILES
006+0.392	JCT U-1004 (GRAND AVE) ENT BLGS UL							
	S 00430							
000+0.000	JCT U-5818 E OF HELENA		ALL VEHICLES		2330	2183	2595	23983
		LEWIS & CLARK		9.241				
009+0.241	JCT S-284							
	S 00431							
000+0.000	JCT P-3 & S-565 E OF FAIRFIELD		ALL VEHICLES		445	416	438	8907
		TETON		20.306				
020+0.086	JCT I-15 POWER INT							
	S 00432							
000+0.000	JCT P-10 & S-236 S OF BIG SANDY		ALL VEHICLES		263	263	247	2716
		CHOUTEAU		10.993				
010+0.993	JCT LOCAL RD X08500		ALL VEHICLES		92	100	105	1765
		CHOUTEAU		16.676				
027+0.669	LV CHOUTEAU CO/ENT HILL CO		ALL VEHICLES		94	87	139	2620
		HILL		18.834				
046+0.503	JCT P-1 AT RUDYARD							
	S 00434							
000+0.000	JCT I-15 WOLF CREEK INT		ALL VEHICLES		205	280	260	4693
		LEWIS & CLARK		18.050				
018+0.050	JCT P-24							

MILE POST	S 00435 SECTION DESCRIPTION	COUNTY	TRAFFIC TYPE	SECTION LENGTH	*********ADT********* 1997	1998	1999	VEHICLE MILES
	S 00435							
000+0.000	JCT P-9 AT AUGUSTA		ALL VEHICLES		91	147	100	1561
		LEWIS & CLARK		15.580				
015+0.580	JCT LOCAL RD X25300 & X25301							
	S 00437							
000+0.000	JCT P-8		ALL VEHICLES		95	120	95	846
		BROADWATER		8.912				
008+0.912	JCT S-285							
	S 00438							
000+0.000	JCT P-1 E OF NASHUA FORT PECK IR		ALL VEHICLES		209	128	107	2300
		VALLEY		21.427				
021+0.427	JCT LOCAL RD X53001 & X53024		ALL VEHICLES		45	43	44	1378
		VALLEY		31.280				
052+0.707	JCT S-248 AT GLENTANA							
	S 00441							
000+0.000	JCT I-90 GREGSON INT		ALL VEHICLES		815	576	581	1862
		SILVER BOW		3.200				
003+0.200	LV SILVER BOW CO/ENT DEER LODGE CO		ALL VEHICLES		630	525	615	2796
		DEER LODGE		4.547				
007+0.747	JCT P-19							

MILE POST	S 00444 SECTION DESCRIPTION	COUNTY	TRAFFIC TYPE	SECTION LENGTH	*********ADT********* 1997	1998	1999	VEHICLE MILES
	S 00444							
000+0.000	JCT P-1	GLACIER	ALL VEHICLES	19.817	105	120	90	1783
019+0.817	JCT S-213							
	S 00446							
000+0.000	JCT I-94 & S-447 W ROSEBUD INT	ROSEBUD	ALL VEHICLES	2.722	320	345	235	639
002+0.722	JCT LOCAL RD AT CARTERSVILLE							
	S 00447							
000+0.000	JCT I-94 & S-446 W ROSEBUD INT	ROSEBUD	ALL VEHICLES	32.565	109	110	72	2365
032+0.565	JCT LOCAL RD X44300	ROSEBUD	ALL VEHICLES	13.128	74	50	50	656
045+0.693	JCT S-332	ROSEBUD	ALL VEHICLES	2.410	300	270	535	1289
048+0.103	BOUNDRY FOR N CHEYENNE IR	ROSEBUD	ALL VEHICLES	4.626	715	1040	1165	5389
052+0.729	JCT P-37 AT ASHLAND							
	S 00448							
000+0.000	BEGIN S00448	HILL	ALL VEHICLES	30.004	85	85	93	2794
030+0.004	JCT P-1 & S-449 AT GILDFORD							

MILE POST	S 00449 SECTION DESCRIPTION	COUNTY	TRAFFIC TYPE	SECTION LENGTH	*********ADT********* 1997	1998	1999	VEHICLE MILES
	S 00449							
000+0.000	JCT P-1 & S-448 AT GILDFORD	HILL	ALL VEHICLES	16.495	125	95	102	1690
016+0.495	JCT LOCAL RD X21003							
	S 00451							
000+0.000	JCT I-90 GARRYOWEN INT	BIG HORN	ALL VEHICLES	15.444	1460	1390	1550	23938
015+0.444	JCT S-463	BIG HORN	ALL VEHICLES	13.559	1119	1194	1154	15660
029+0.003	JCT S-457 N OF WYOLA	BIG HORN	ALL VEHICLES	9.002	332	461	425	3832
038+0.005	MONTANA/WYOMING STATE LINE							
	S 00453							
000+0.000	LINCOLN INT JCT I-15 & S-279	LEWIS & CLARK	ALL VEHICLES	5.135	1380	1280	1370	7034
005+0.135	JCT LOCAL RD X25123							
	S 00454							
000+0.000	JCT U-5805 S OF HELENA	LEWIS & CLARK	ALL VEHICLES	2.945	750	610	755	2223
002+0.945	END S00454							

MILE POST	S 00457 SECTION DESCRIPTION	COUNTY	TRAFFIC TYPE	SECTION LENGTH	*********ADT********* 1997	1998	1999	VEHICLE MILES
	S 00457							
000+0.000	JCT I-90 WYOLA INT CROW IR		ALL VEHICLES		100	70	100	152
		BIG HORN		1.526				
001+0.526	JCT S-451 N OF WYOLA							
	S 00462							
000+0.000	JCT P-18 AT ROCK SPRINGS		ALL VEHICLES		60	40	70	161
		ROSEBUD		2.300				
002+0.300	LV ROSEBUD CO/ENT GARFIELD CO		ALL VEHICLES		46	40	72	2638
		GARFIELD		36.268				
038+0.568	JCT P-57							
	S 00463							
000+0.000	JCT I-90 LODGE GRASS INT		ALL VEHICLES		880	960	960	774
		BIG HORN		0.807				
000+0.807	JCT S-451		ALL VEHICLES		2215	2410	2300	202
		BIG HORN		0.088				
000+0.895	LV CROW IR ENT LODGE GRASS CL		ALL VEHICLES		1126	957	1099	868
		BIG HORN		0.790				
001+0.685	LV LODGE GRASS CL ENT CROW IR		ALL VEHICLES		283	278	266	3336
		BIG HORN		12.502				
014+0.187	JCT WILLOW CR DAM RD							
	S 00464							
000+0.000	JCT P-1 IN BROWNING		ALL VEHICLES		6065	6407	6429	2571
		GLACIER		0.400				
000+0.400	LV BROWNING CL ENT BLACKFEET IR		ALL VEHICLES		628	673	758	25338
		GLACIER		33.417				

MILE POST	S 00464 SECTION DESCRIPTION	COUNTY	TRAFFIC TYPE	SECTION LENGTH	*********ADT********* 1997	1998	1999	VEHICLE MILES
033+0.967	JCT P-58 AT BABB							
	S 00466							
000+0.000	JCT S-238		ALL VEHICLES		240	310	330	713
		FERGUS		2.161				
002+0.161	JCT LOCAL RD X14352							
	S 00467							
000+0.000	JCT P-57 S OF CIRCLE		ALL VEHICLES		90	49	115	775
		MADISON		6.746				
006+0.746	JCT S-510		ALL VEHICLES		55	25	50	683
		MADISON		13.669				
020+0.415	LV MCCONE CO/ENT DAWSON CO		ALL VEHICLES		40	75	70	796
		DAWSON		11.384				
031+0.799	JCT P-57							
	S 00470							
000+0.000	JCT P-57		ALL VEHICLES		90	100	90	657
		DAWSON		7.300				
007+0.300	JCT LOCAL RD X11544		ALL VEHICLES		85	75	70	1171
		DAWSON		16.735				
024+0.035	JCT S-254 AT BLOOMFIELD							

MILE POST	S 00471 SECTION DESCRIPTION	COUNTY	TRAFFIC TYPE	SECTION LENGTH	*********ADT********* 1997	1998	1999	VEHICLE MILES
	S 00471							
000+0.000	JCT P-6 W OF THOMPSON FALLS	SANDERS	ALL VEHICLES	3.526	630	700	690	2432
003+0.526	BNDRY FOR LOLO NF	SANDERS	ALL VEHICLES	18.531	152	155	247	4579
022+0.057	MONTANA/IDAHO STATE LINE							
	S 00472							
000+0.000	JCT P-6 NW OF THOMPSON FALLS	SANDERS	ALL VEHICLES	23.200	400	480	270	6264
023+0.200	JCT P-6 NW OF TROUT CREEK							
	S 00473							
000+0.000	JCT P-7 N OF CONNER	RAVALLI	ALL VEHICLES	14.279	569	819	698	9971
014+0.279	JCT LOCAL RD X41701 X41702							
	S 00474							
000+0.000	JCT S-263 S OF FRENCHTOWN	MISSOULA	ALL VEHICLES	3.901	3960	3825	3225	12580
003+0.901	DESMET INT JCT I-90 & P-5							
	S 00478							
000+0.000	JCT P-45 N OF BIG TIMBER	SWEET GRASS	ALL VEHICLES	22.139	159	150	151	3343
022+0.139	JCT LOCAL RD X49002 X49003							

MILE POST	S 00480 SECTION DESCRIPTION	COUNTY	TRAFFIC TYPE	SECTION LENGTH	*********ADT********* 1997	1998	1999	VEHICLE MILES
	S 00480							
000+0.000	JCT P-1 FT PECK IR		ALL VEHICLES		210	150	150	444
		ROOSEVELT		2.963				
002+0.963	LV ROOSEVELT CO/ENT RICHLAND CO		ALL VEHICLES		125	90	90	1510
		RICHLAND		16.781				
019+0.744	JCT S-201							
	S 00482							
000+0.000	JCT P-1		ALL VEHICLES		539	603	731	5238
		LINCOLN		7.160				
007+0.160	JCT P-1							
	S 00484							
000+0.000	JCT P-37		ALL VEHICLES		130	90	115	1153
		POWDER RIVER		10.030				
010+0.030	PROJECT CHANGE		ALL VEHICLES		75	57	72	1283
		POWDER RIVER		17.693				
027+0.723	JCT LOCAL RD X38105 X38123							
	S 00486							
000+0.000	JCT P-1 IN COLUMBIA FALLS		ALL VEHICLES		4216	4694	4598	5445
		FLATHEAD		1.184				
001+0.184	LV COLUMBIA FALLS CL		ALL VEHICLES		822	708	714	6036
		FLATHEAD		8.450				
009+0.634	JCT BLANKENSHIP BRIDGE RD X15427		ALL VEHICLES		229	124	139	1825
		FLATHEAD		13.037				
022+0.671	JCT CAMAS CK RD							

MILE POST	S 00486 SECTION DESCRIPTION	COUNTY	TRAFFIC TYPE	SECTION LENGTH	*********ADT********* 1997	1998	1999	VEHICLE MILES
	S 00487							
000+0.000	JCT P-5 IN WHITEFISH		ALL VEHICLES		8650	10170	10165	1362
		FLATHEAD		0.134				
000+0.134	TYPICAL CHANGE		ALL VEHICLES		9100	12210	11280	1940
		FLATHEAD		0.172				
000+0.306	ENT WHITEFISH CL		ALL VEHICLES		5484	4219	7918	12130
		FLATHEAD		1.532				
001+0.838	PROJECT CHANGE		ALL VEHICLES		2675	1855	3680	2465
		FLATHEAD		0.670				
002+0.508	TYPICAL CHANGE		ALL VEHICLES		1595	1305	2105	11002
		FLATHEAD		5.227				
007+0.735	END S00487 AT BIG SKY							
	S 00489							
000+0.000	JCT P-18 N OF MILES CITY		ALL VEHICLES		380	336	318	5777
		CUSTER		18.120				
018+0.120	JCT LOCAL RD AT KINSEY							
	S 00493							
000+0.000	JCT P-27 N OF BAKER		ALL VEHICLES		260	210	220	1041
		FALLON		4.733				
004+0.733	JCT LOCAL RD X13002 X13003							

MILE POST	S 00494 SECTION DESCRIPTION	COUNTY	TRAFFIC TYPE	SECTION LENGTH	*********ADT********* 1997	1998	1999	VEHICLE MILES
	S 00494							
000+0.000	JCT P-27		ALL VEHICLES		85	115	140	33
		FALLON		0.236				
000+0.236	LV PLEVNA CL		ALL VEHICLES		43	78	97	2249
		FALLON		23.164				
023+0.400	JCT P-27							
	S 00500							
000+0.000	JCT P-14		ALL VEHICLES		105	145	110	1189
		MUSSELSHELL		10.814				
010+0.814	LV MUSSELSHELL CO/ENT PETROLEUM CO		ALL VEHICLES		45	73	54	1082
		PETROLEUM		19.898				
030+0.712	JCT P-57							
	S 00503							
000+0.000	JCT U-6701(MERIDIAN RD)		ALL VEHICLES		1221	1313	1473	5618
		FLATHEAD		3.814				
003+0.814	JCT LOCAL RD X15615		ALL VEHICLES		729	678	925	5687
		FLATHEAD		6.147				
009+0.961	JCT U-6730 AT S URBAN LIMITS							
	S 00504							
000+0.000	JCT S-340		ALL VEHICLES		37	30	20	263
		PRAIRIE		12.781				
012+0.781	JCT LOCAL RD X40102 & X40112							

MILE POST	S 00507 SECTION DESCRIPTION	COUNTY	TRAFFIC TYPE	SECTION LENGTH	*********ADT********* 1997	1998	1999	VEHICLE MILES
	S 00507							
000+0.000	JCT I-90 PETTY CK INT		ALL VEHICLES		510	620	610	2
		MINERAL		0.004				
000+0.004	ENT ALBERTON CL		ALL VEHICLES		893	999	982	1331
		MINERAL		1.355				
001+0.360	LV ALBERTON CL		ALL VEHICLES		810	830	830	701
		MINERAL		0.845				
002+0.206	LV MINERAL CO/ENT MISSOULA CO		ALL VEHICLES		810	830	830	303
		MISSOULA		0.366				
002+0.572	JCT I-90 PETTY CK INT							
	S 00508							
000+0.000	JCT P-1 KOOTENAI NF		ALL VEHICLES		321	311	243	7110
		LINCOLN		29.246				
029+0.631	JCT S-567 AT YAAK							
	S 00509							
000+0.000	JCT I-15 MONIDA INT		ALL VEHICLES		80	90	80	22
		BEAVERHEAD		0.285				
000+0.285	MONIDA		ALL VEHICLES		50	75	55	1491
		BEAVERHEAD		27.115				
027+0.400	LAKEVIEW		ALL VEHICLES		20	60	30	285
		BEAVERHEAD		9.500				
036+0.900	JCT LOCAL RD X01021 & X01273							

MILE POST	S 00511 SECTION DESCRIPTION	COUNTY	TRAFFIC TYPE	SECTION LENGTH	*********ADT********* 1997	1998	1999	VEHICLE MILES
	S 00511							
000+0.000	JCT P-22 S OF FLAXVILLE		ALL VEHICLES		450	390	600	8
		DANIELS		0.014				
000+0.014	ENT FLAXVILLE CL		ALL VEHICLES		345	265	415	113
		DANIELS		0.274				
000+0.288	LV FLAXVILLE CL		ALL VEHICLES		219	139	204	1268
		DANIELS		6.198				
006+0.486	WHITETAIL		ALL VEHICLES		50	50	85	622
		DANIELS		7.319				
013+0.805	MONTANA/CANADIAN LINE							
	S 00512							
000+0.000	JCT P-19 & S-513 AT HALL		ALL VEHICLES		330	380	380	710
		GRANITE		1.871				
001+0.871	JCT LOCAL RD X20029							
	S 00513							
000+0.000	JCT P-19 & S-512 AT HALL		ALL VEHICLES		230	220	190	1916
		GRANITE		10.088				
010+0.088	JCT LOCAL RD							
	S 00515							
000+0.000	JCT P-22 AT PLENTYWOOD		ALL VEHICLES		910	910	1135	668
		SHERIDAN		0.589				
000+0.589	PROJECT CHG LV PLENTYWOOD CL		ALL VEHICLES		158	118	271	1747
		SHERIDAN		6.442				
007+0.031	JCT LOCAL RD X46403 & X46407							

MILE POST	S 00515 SECTION DESCRIPTION	COUNTY	TRAFFIC TYPE	SECTION LENGTH	*********ADT********* 1997	1998	1999	VEHICLE MILES
	S 00516							
000+0.000	JCT S-258							
			ALL VEHICLES		150	155	135	810
		SHERIDAN		6.000				
006+0.000	JCT S-517							
			ALL VEHICLES		20	50	60	480
		SHERIDAN		8.000				
014+0.000	JCT LOCAL RD X46205 & X46241							
	S 00517							
000+0.000	JCT P-22							
			ALL VEHICLES		275	265	290	3567
		SHERIDAN		12.301				
012+0.301	JCT S-516							
	S 00518							
000+0.000	JCT I-15 & S-282							
			ALL VEHICLES		1812	1882	1884	6200
		JEFFERSON		3.291				
003+0.291	LV JEFFERSON CO/ENT LEWIS & CLARK							
			ALL VEHICLES		1510	1390	1540	1832
		LEWIS & CLARK		1.190				
004+0.481	JCT P-8							
	S 00522							
000+0.000	JCT I-94 HUNTLEY INT							
			ALL VEHICLES		2208	2314	3008	7105
		YELLOWSTONE		2.362				
002+0.362	JCT N FRONTAGE RD							

MILE POST	S 00528 SECTION DESCRIPTION	COUNTY	TRAFFIC TYPE	SECTION LENGTH	*********ADT********* 1997	1998	1999	VEHICLE MILES
	S 00528							
000+0.000	JCT P00025(MT 13)		ALL VEHICLES				214	4011
		MADISON		18.737				
019+0.000	JUNCTION LOCAL RD X-28202							
	S 00529							
000+0.000	JCT S-240 IN CHINOOK		ALL VEHICLES		370	370	380	11
		BLAINE		0.031				
000+0.031	LV CHINOOK CL		ALL VEHICLES		140	96	115	1150
		BLAINE		9.944				
009+0.975	JCT LOCAL RD X03201 & X03224							
	S 00531							
000+0.000	JCT P-7 & S-269 IN HAMILTON		ALL VEHICLES		1201	1127	1777	10298
		RAVALLI		5.795				
005+0.795	ENT HAMILTON CL		ALL VEHICLES		5315	5115	4675	2309
		RAVALLI		0.494				
006+0.289	JCT P-7 S OF HAMILTON							
	S 00532							
000+0.000	JCT U-6901 N OF LAUREL		ALL VEHICLES		379	424	509	3132
		YELLOWSTONE		6.142				
006+0.142	JCT S-401		ALL VEHICLES		1367	1329	1332	12935
		YELLOWSTONE		9.708				
015+0.849	JCT S-429 & U-1010(KING AVE)							

MILE POST	S 00533 SECTION DESCRIPTION	COUNTY	TRAFFIC TYPE	SECTION LENGTH	*********ADT********* 1997	1998	1999	VEHICLE MILES
	S 00533							
000+0.000	JCT U-8117(PATTEE CANYON DR)		ALL VEHICLES		620	860	860	1978
		MISSOULA		2.300				
002+0.300	BNDRY FOR LOLO NF		ALL VEHICLES		137	151	441	1810
		MISSOULA		4.100				
006+0.400	BNDRY FOR LOLO NF		ALL VEHICLES		195	195	390	1948
		MISSOULA		4.997				
011+0.397	JCT U-8112 E OF MISSOULA							
	S 00534							
000+0.000	JCT P-3 AT DUPUYER		ALL VEHICLES		172	217	189	5086
		PONDERA		26.897				
026+0.897	ENT CONRAD CL		ALL VEHICLES		1461	1877	1660	1534
		PONDERA		0.924				
027+0.821	JCT P-21							
	S 00537							
000+0.000	JCT P-1 AT HINSDALE		ALL VEHICLES		120	130	105	861
		VALLEY		8.200				
008+0.200	JCT LOCAL RD X53202 & X53262		ALL VEHICLES		80	80	80	1212
		VALLEY		15.151				
023+0.351	JCT LOCAL RD X53201 & X53239							
	S 00540							
000+0.000	JCT P-11		ALL VEHICLES		522	612	587	18771
		PARK		31.951				
032+0.184	JCT P-11 S OF LIVINGSTON							

MILE POST	S 00540 SECTION DESCRIPTION	COUNTY	TRAFFIC TYPE	SECTION LENGTH	*********ADT********* 1997	1998	1999	VEHICLE MILES
	S 00541							
000+0.000	JCT S-239 AT UTICA		ALL VEHICLES		135	165	110	1177
		JUDITH BASIN		10.709				
010+0.709	JCT P-57 E OF WINDHAM							
	S 00543							
000+0.000	JCT S-245 N OF JORDAN		ALL VEHICLES		85	120	80	824
		GARFIELD		10.300				
010+0.300	JCT LOCAL RD X17310		ALL VEHICLES		80	100	70	973
		GARFIELD		13.902				
024+0.202	END S00543							
	S 00544							
000+0.000	JCT P-54 N OF BIDDLE		ALL VEHICLES		105	95	50	725
		POWDER RIVER		14.502				
014+0.502	JCT LOCAL RD X38109		ALL VEHICLES		63	44	48	850
		POWDER RIVER		17.500				
032+0.002	LV POWDER RIVER CO/ENT CARTER CO		ALL VEHICLES		90	70	90	42
		CARTER		0.472				
032+0.474	END S00544							
	S 00547							
000+0.000	JCT P-81 E OF DENTON		ALL VEHICLES		185	180	155	1005
		FERGUS		6.486				
006+0.486	JCT LOCAL RD X14001 & X14061							

MILE POST	S 00548 SECTION DESCRIPTION	COUNTY	TRAFFIC TYPE	SECTION LENGTH	*********ADT********* 1997	1998	1999	VEHICLE MILES
	S 00548							
000+0.000	JCT S-424 NW OF KALISPELL							
			ALL VEHICLES		2665	2575	3180	12722
		FLATHEAD		4.000				
004+0.000	JCT P-5							
			ALL VEHICLES		10949	13752	11475	11601
		FLATHEAD		1.011				
005+0.011	JCT U-6728 & S-292							
			ALL VEHICLES		9985	11420	10410	15500
		FLATHEAD		1.489				
006+0.500	JCT P-1 & U-6708(E RESERVE DR)							
	S 00551							
000+0.000	JCT P-57 AT GEYSER							
			ALL VEHICLES		157	209	278	1840
		JUDITH BASIN		6.600				
006+0.600	JCT LOCAL RD X23201							
	S 00552							
000+0.000	JCT I-15 SUNBURST INT							
			ALL VEHICLES		190	190	200	73
		TOOLE		0.365				
000+0.365	LV SUNBURST CL							
			ALL VEHICLES		38	92	80	2654
		TOOLE		32.815				
033+0.071	JCT S-343							
	S 00556							
000+0.000	JCT P-6							
			ALL VEHICLES		110	87	57	2122
		SANDERS		36.667				
036+0.667	LV SANDERS CO/ENT FLATHEAD CO							
			ALL VEHICLES		140	40	130	986
		FLATHEAD		7.592				
044+0.259	JCT P-1							

MILE POST	S 00556 SECTION DESCRIPTION	COUNTY	TRAFFIC TYPE	SECTION LENGTH	*********ADT********* 1997	1998	1999	VEHICLE MILES
	S 00559							
000+0.000	JCT P-5 S OF ARLEE FLATHEAD IR		ALL VEHICLES		480	760	660	2047
		LAKE		3.102				
003+0.102	JCT LOCAL RD X24400 & X24491							
	S 00563							
000+0.000	JCT I-90 SPRINGDALE INT		ALL VEHICLES		230	170	100	37
		SWEET GRASS		0.372				
000+0.372	LV SWEET GRASS CO/ENT PARK CO		ALL VEHICLES		140	130	85	179
		PARK		2.117				
002+0.489	JCT LOCAL RD AT HUNTERS HOT SPRINGS							
	S 00564							
000+0.000	JCT P-10 AT CARTER		ALL VEHICLES		85	85	56	1294
		CHOUTEAU		23.000				
023+0.000	JCT S-223							
	S 00565							
000+0.000	JCT P-24 AT SIMMS		ALL VEHICLES		420	430	510	242
		CASCADE		0.475				
000+0.475	LV CASCADE CO/ENT TETON CO		ALL VEHICLES		365	360	400	2617
		TETON		6.529				
007+0.004	JCT P-3 & S-431							

MILE POST	S 00566 SECTION DESCRIPTION	COUNTY	TRAFFIC TYPE	SECTION LENGTH	*********ADT********* 1997	1998	1999	VEHICLE MILES
	S 00566							
000+0.000	JCT P-37 AT ASHLAND		ALL VEHICLES		109	318	239	5898
		ROSEBUD		24.675				
024+0.675	BIRNEY		ALL VEHICLES		60	55	35	597
		ROSEBUD		17.082				
041+0.757	LV ROSEBUD CO/ENT BIG HORN CO		ALL VEHICLES		60	50	30	309
		BIG HORN		10.300				
052+0.057	JCT S-314							
	S 00567							
000+0.000	JCT P-33 N OF LIBBY		ALL VEHICLES		277	281	309	11025
		LINCOLN		35.658				
035+0.658	JCT S-508 AT YAAK							
	S 00568							
000+0.000	JCT I-94 POMPEYS PILLAR INT		ALL VEHICLES		310	275	280	772
		YELLOWSTONE		2.760				
002+0.483	JCT LOCAL RD							

"U" - ROUTES

Includes portions of the National Highway System (NHS) and the urban system.

LEGEND

URBAN AREA SYSTEM MAPS

	I–15	INTERSTATE ROUTE
P–10 or U–5205	(NHS)	NATIONAL HIGHWAY SYSTEM
	P–6	PRIMARY ROUTE
	S–239	SECONDARY ROUTE
	U–1011	URBAN ROUTE
		URBAN BOUNDARY

0201	SYCAMORE ST
0202	PENNSYLVANIA AVE
0203	ELM ST
0204	FOURTH ST
0205	MAIN ST
0206	SEVENTH ST
0209	CEDAR ST

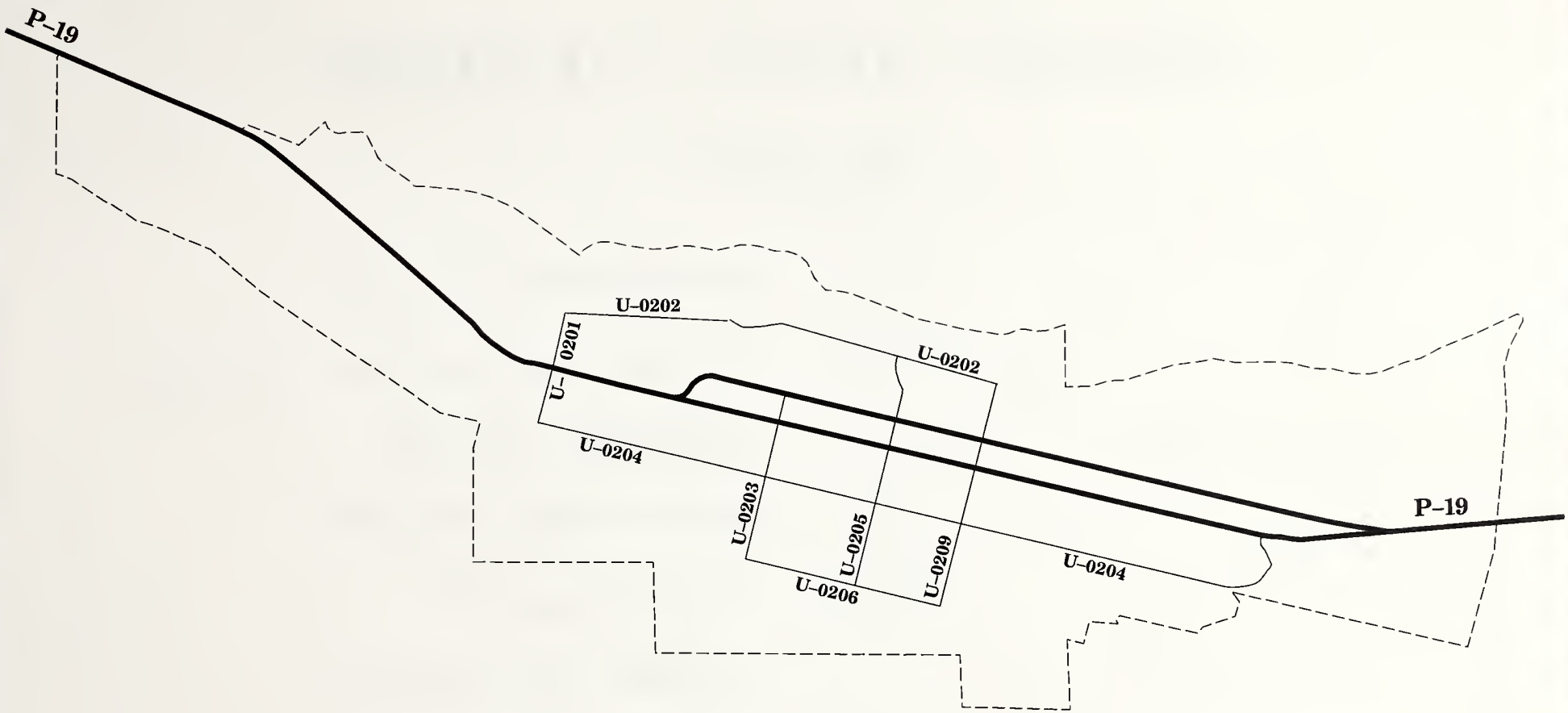

REVISIONS

State Urban System	05-08-96
Urban Boundries	10-16-92
Reviewed	07-21-98

ANACONDA

1001	ZIMMERMAN TR
1002	RIMROCK RD
1003	N 17TH ST W
1004	GRAND AVE
1005	N 24TH ST W
1006	BROADWATER AVE
1008	CENTRAL AVE
1009	KING AVE - DANIEL ST - REGAL
1010	KING AVE
1011	S FRONTAGE RD
1012	WICKS LN
1013	BILLINGS BLVD
1014	AIRPORT RD
1015	5TH ST W - VIRGINIA LN
1016	POLY DR - GRANDVIEW BLVD
1017	DIVISION ST
1018	4 TH AVE N
1019	JACKSON ST
1020	LAUREL RD - MONTANA AVE - N 18TH ST
1021	N 30 ST
1022	STATE AVE - 1ST AVE S - MINNESOTA AVE - N 13 ST
1023	SUGAR AVE
1024	STATE AVE
1025	UNDERPASS AVE - 6TH ST W
1026	KING AVE
1027	GOV BLVD - HILLTOP RD - YELLOWSTONE RV RD - BITTEROOT DR
1028	HARDIN RD
1029	6TH AVE N
1030	1ST AVE N
1031	SHILOH RD
1032	JOHNSON LN

REVISIONS

State Urban System	05-09-96
Urban Boundries	03-30-98
Reviewed	10-08-98

BILLINGS

1201	19TH AVE
1202	OAK ST
1203	S 11TH AVE
1204	DURSTON RD - PEACH ST
1205	S 8TH AVE
1206	MENDENHALL ST - N 11TH AVE
1207	N 7TH AVE
1208	BABCOCK ST - ROUSE AVE
1209	S 3RD AVE - WILLSON AVE
1210	COLLEGE ST
1211	VALLEY CENTER
1212	KAGY BLVD - BOZEMAN TRAIL RD
1213	SOURDOUGH RD
1215	HIGHLAND BLVD

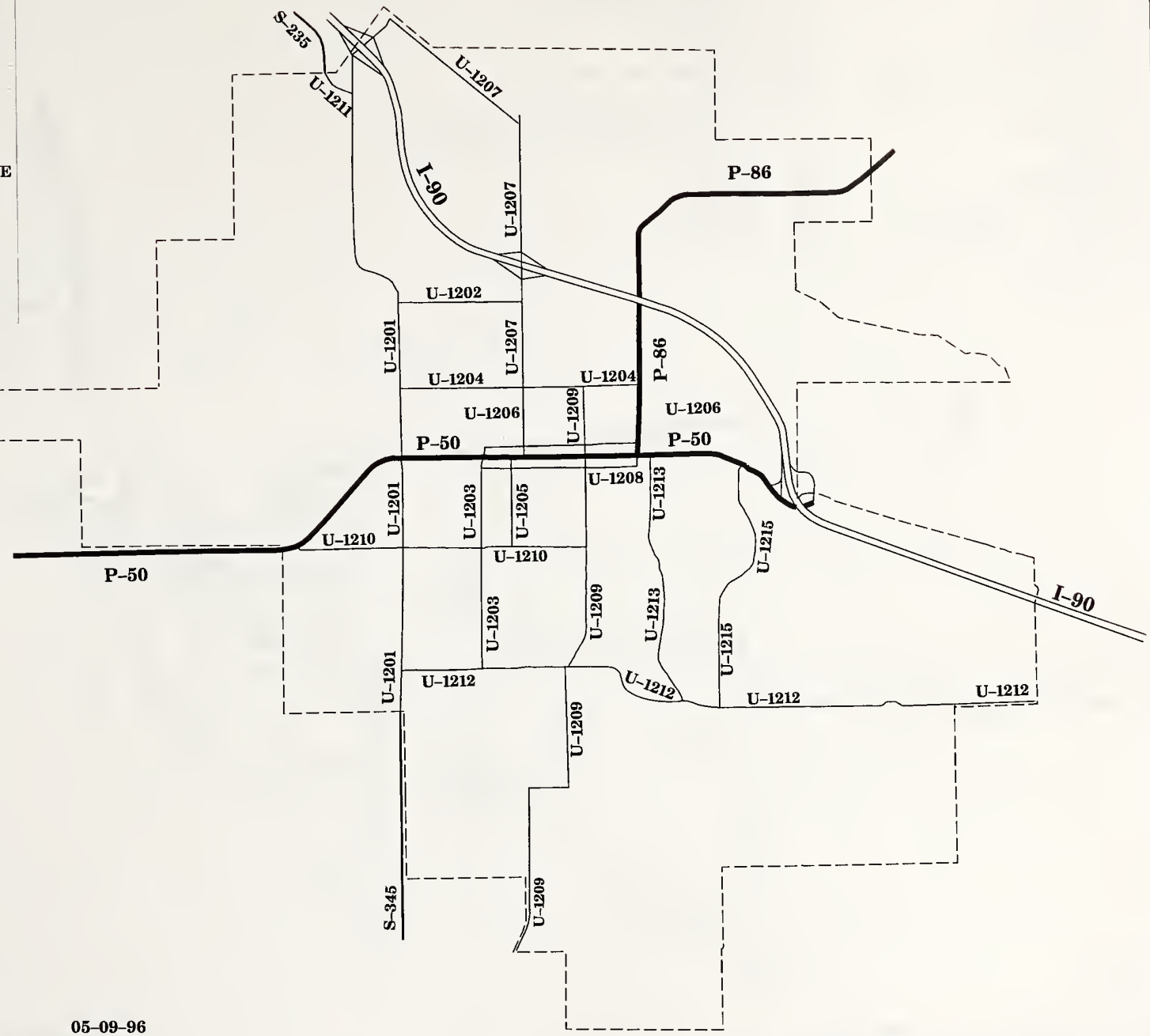

REVISIONS

State Urban System	05-09-96
Urban Boundries	03-30-98
Reviewed	03-30-98

BOZEMAN

1801	EXCELSIOR - DALY - MAIN
1804	PARK ST
1805	MONTANA ST - - ROWE RD - HOLMES AVE
1806	FRONT ST
1807	PARK ST - SHELDS AVE - FARRELL ST-CONTINENTAL
1808	IRWINE ST - OLYMPIA AVE
1809	MOUNT HIGHLAND DR - 4 MILE VUE DR
1810	GRAND AVE
1812	AMHERST ST
1816	ELIZABETH WARREN AVE
1818	4 MILE VUE DR - UTAH - ELECTRIC - WESTERN - HOLMES

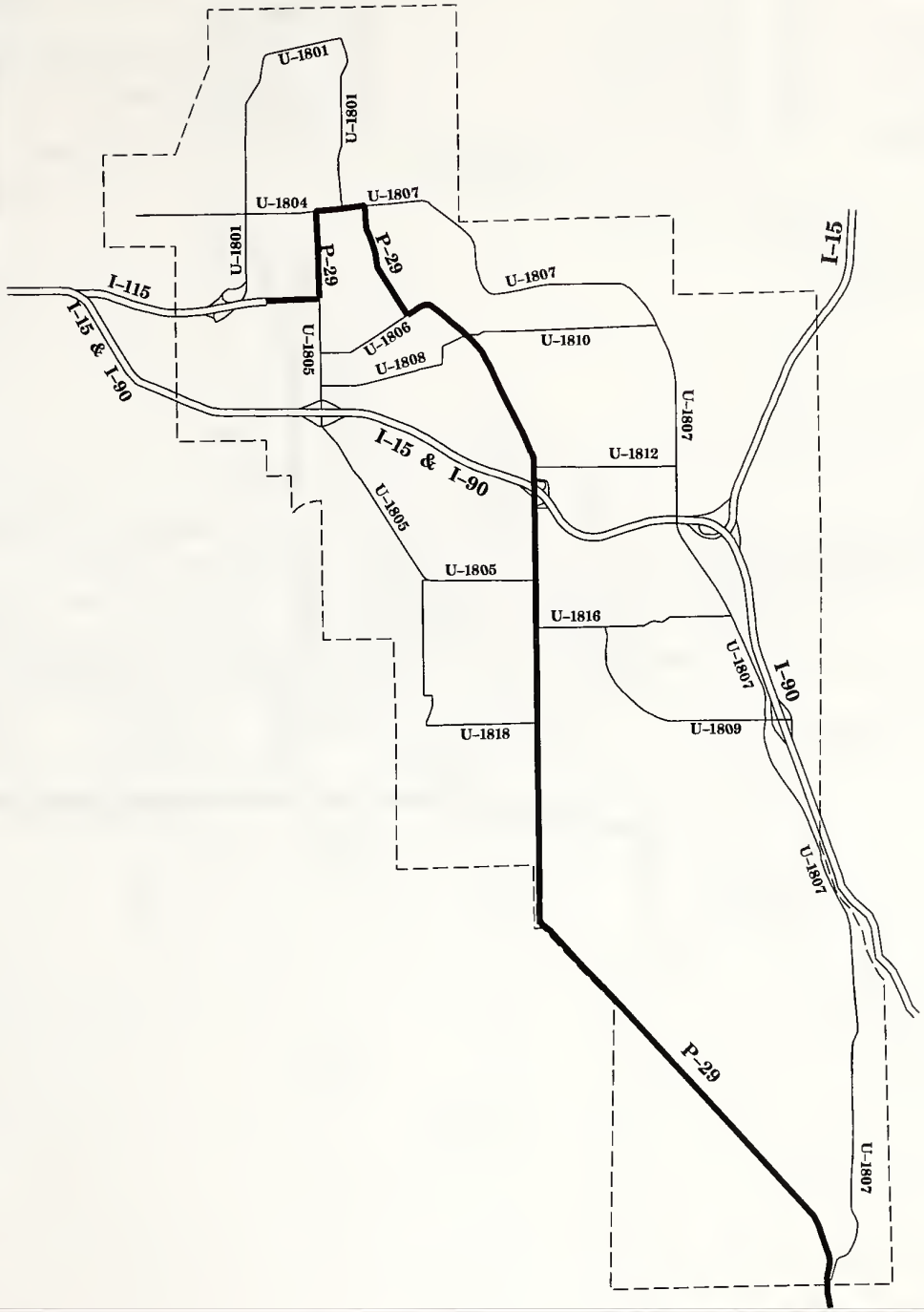

REVISIONS

State Urban System	05-09-96
Urban Boundries	10-16-92
Reviewed	04-06-98

BUTTE

5201	6TH ST SW & NW SMELTER AVE
5202	25TH AVE NE
5203	4TH AVE SW-3RD ST SW & - NW SMELTER AVE
5204	SMELTER AVE
5205	RIVER DR - 57TH ST
5206	VAUGHN RD - NW BYPASS
5207	LOWER RIVER RD
5208	PARK DR - 2ND ST S
5209	6TH ST N & S
5210	CENTRAL AVE - 1ST AVE N - 37TH ST N - 2ND AVE N
5211	10TH ST N
5212	AIRPORT RD
5213	BOOTLEGGER TR
5215	13TH ST S - 55TH AVE S
5216	8TH AVE N
5217	25TH ST N & S
5218	2ND AVE N
5219	38TH ST S & N
5220	FOX FARM RD
5221	GIANT SPRINGS RD
5224	5TH ST N & S
5225	PARK GARDEN RD - 13TH AVE SW - 14TH ST SW - SUN RIVER RD
5226	26TH ST S & N - 8TH AVE N
5229	VAUGHN RD
5230	8TH AVE N
5232	3RD AVE S
5234	1ST AVE S
5236	2ND ST S - 2ND AVE S
5237	WATSON COULEE RD
5238	9TH ST NW
5239	16TH AVE NW - DIVISION RD
5240	CENTRAL AVE W
5241	N RIVER RD
5242	9TH ST S & N
5250	AIR FORCE BASE ENTRANCE RD

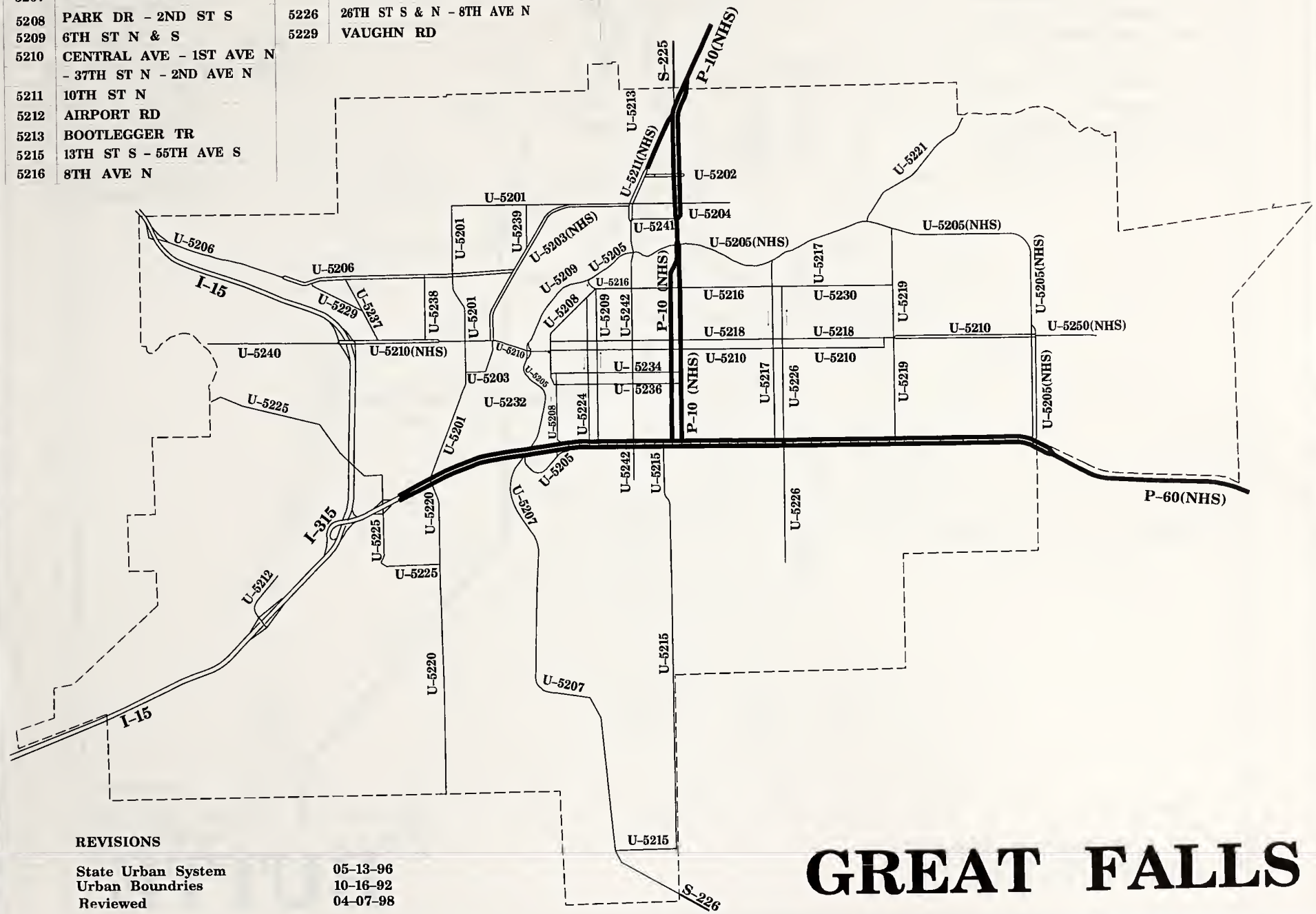

REVISIONS

State Urban System	05-13-96
Urban Boundries	10-16-92
Reviewed	04-07-98

GREAT FALLS

5701	2ND ST
5702	BOULEVARD AVE – W 2ND ST – 4TH AVE W
5703	3RD ST
5704	1ST AVE
5705	6TH ST
5706	3RD AVE
5707	11TH ST – 1ST AVE – 10TH ST
5708	5TH AVE
5709	13TH ST
5710	7TH AVE N – 5TH ST N
5712	14TH AVE
5714	16TH AVE W – W 2ND ST

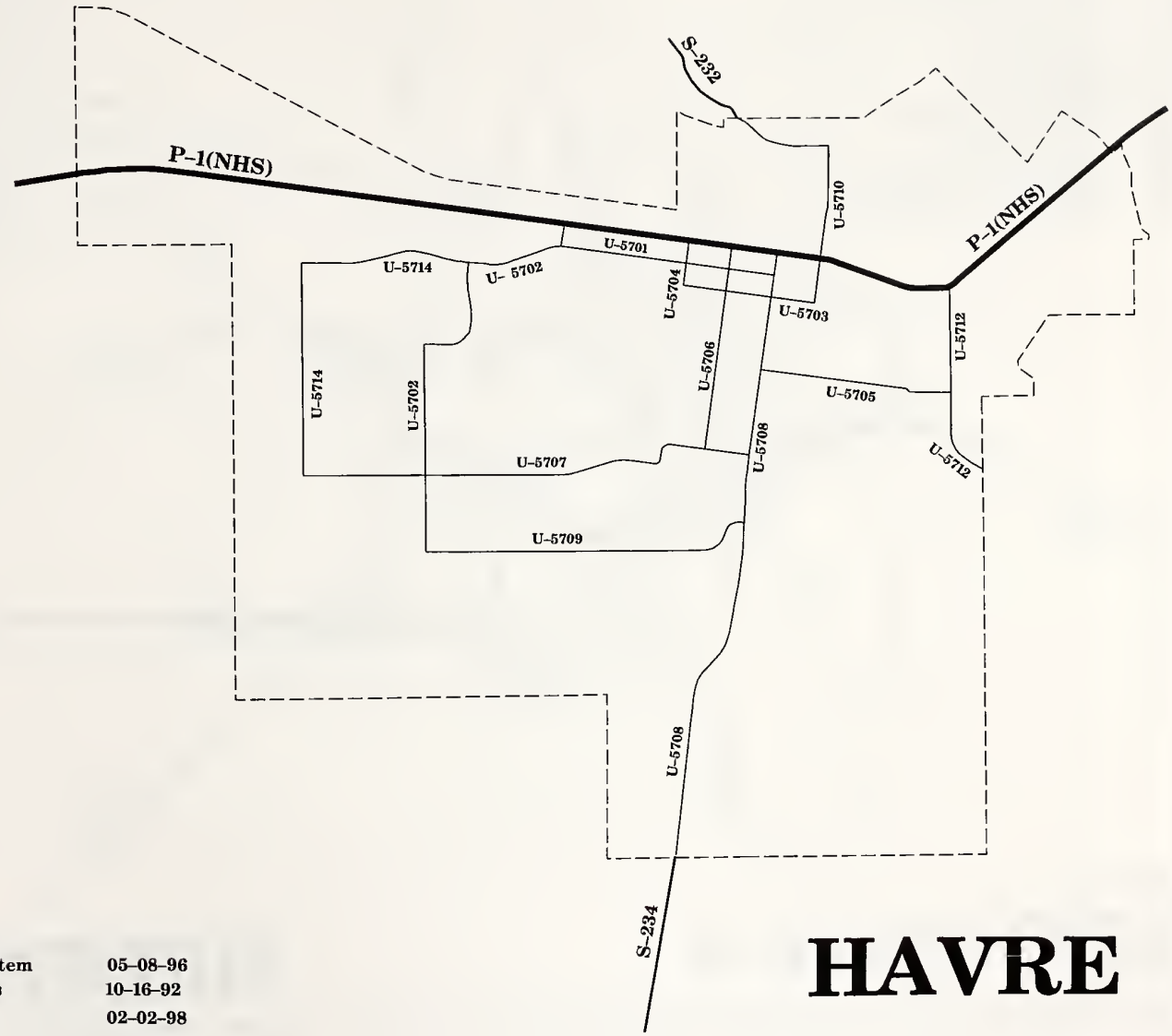

REVISIONS

State Urban System	05–08–96
Urban Boundries	10–16–92
Reviewed	02–02–98

HAVRE

5802	CUSTER AVE- YORK RD
5804	SKYWAY DR
5805	BENTON AVE - PARK AVE
	- W MAIN ST
5806	AIRPORT RD - CARTER LN
5807	N LAST CHANCE GULCH - CEDAR ST
5808	11TH AVE-COLONIAL DR
5809	N MONTANA AVE
5810	HENDERSON ST
5811	S MONTANA AVE
5812	NEILL AVE-11TH AVE
5813	HELENA AVE- RAILROAD AVE
	- LAMBORN ST
5814	6TH AVE
5815	CRUSE AVE
5816	BROADWAY
5818	CANYON FERRY RD
5819	FEE ST
5820	GREEN MEADOW DR
5821	HENDERSON ST - HAUSER ST

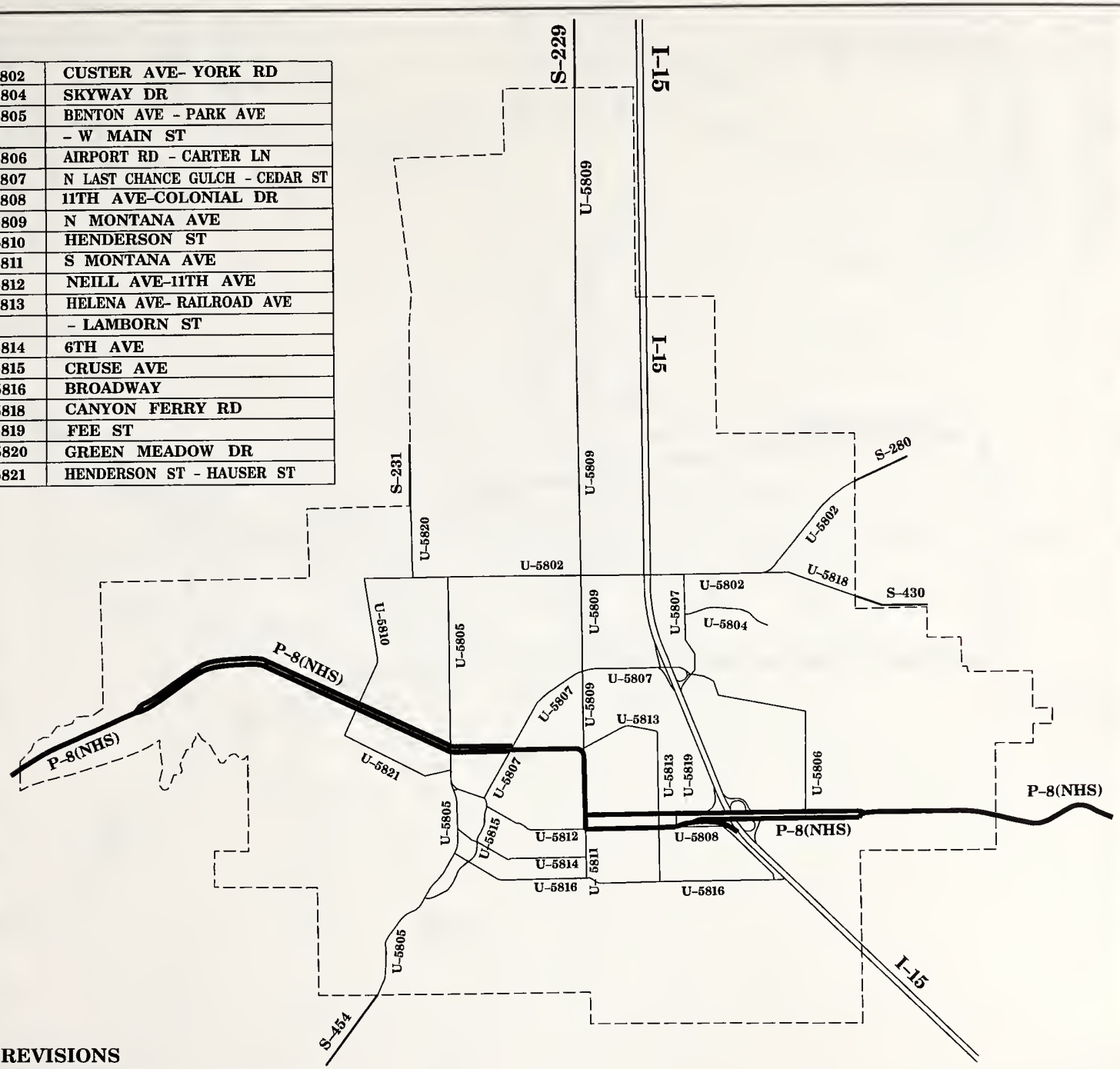

REVISIONS

State Urban System	05-09-96
Urban Boundries	10-16-92
Reviewed	02-18-98

HELENA

...\road log plats\helurb dgn Aug 01, 2000 10:54:28

6701	MERIDIAN RD
6702	2 MILE DR
6703	NORTHRIDGE DR - NOTHERN LIGHTS BLVD
6704	SUNNYVIEW LN - GRANDVIEW DR
6706	3 MILE DR
6708	E RESERVE DR
6710	EVERGREEN DR
6712	HELENA FLATS RD
6714	CENTER ST
6715	2ND ST - CONRAD DR
6716	4TH ST N/E
6718	11TH ST W /E
6719	OREGON ST
6720	7TH AVE W
6721	5TH AVE W/WN
6722	1ST AVE W
6723	1ST AVE E/NE
6724	3RD AVE EN/E
6725	14TH ST E - 4TH AVE E/EN
6726	WOODLAND AVE
6728	7TH AVE E/N-WHITEFISH STAGE RD
6729	FLATHEAD DR
6730	AIRPORT RD
6731	7TH ST W
6732	W WYOMING ST
6733	18TH ST

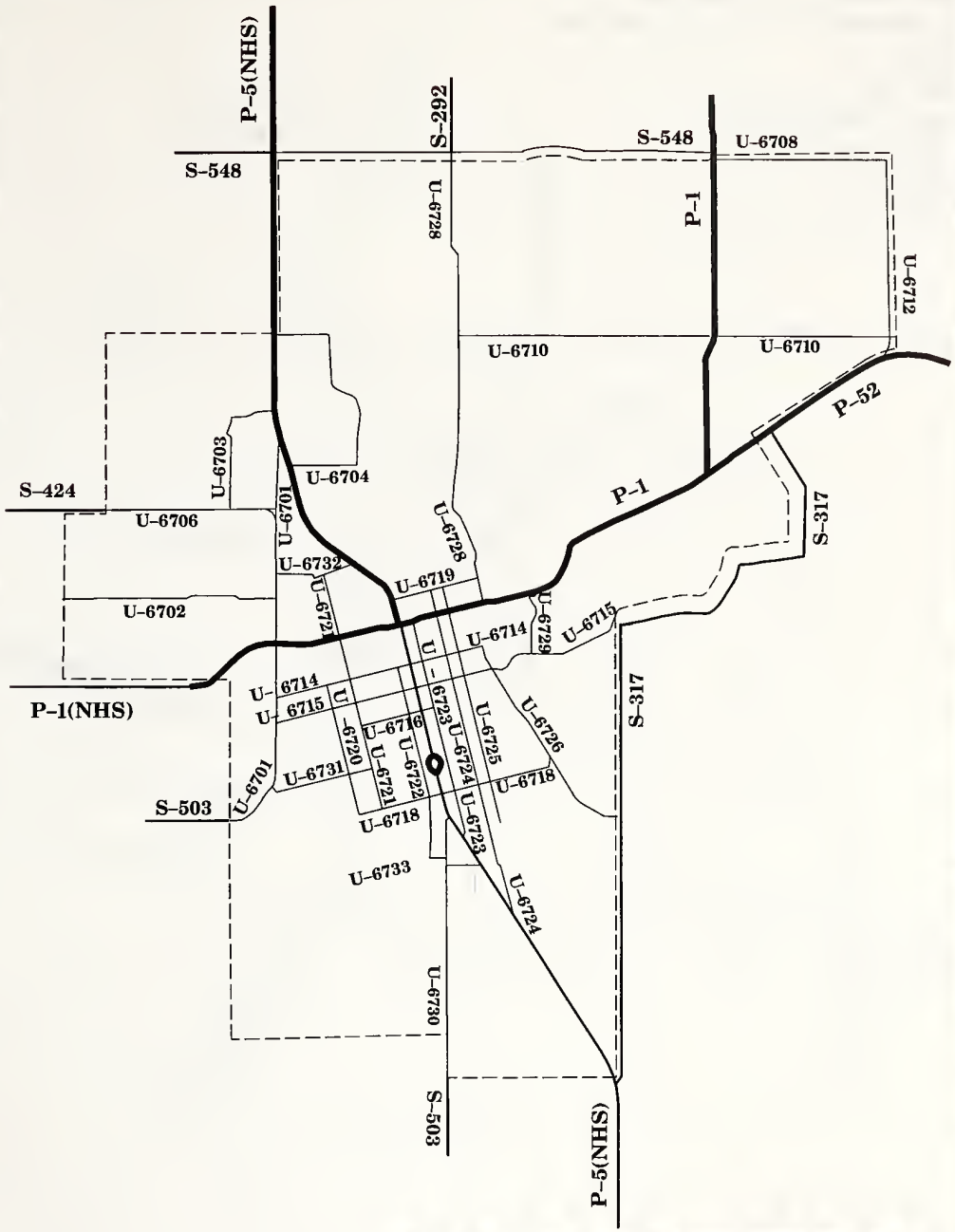

KALISPELL

REVISIONS

State Urban System	05-13-96
Urban Boundries	10-16-92
Reviewed	02-02-98

6901	1ST AVE-LAUREL N RD
6902	RAILROAD ST - SHAY RD
6903	E RAILROAD ST - SHANNON RD
6904	MAIN ST
6905	8TH AVE
6906	YARD OFFICE RD - MARYLAND LN
6907	12TH ST
6908	AIRPORT RD

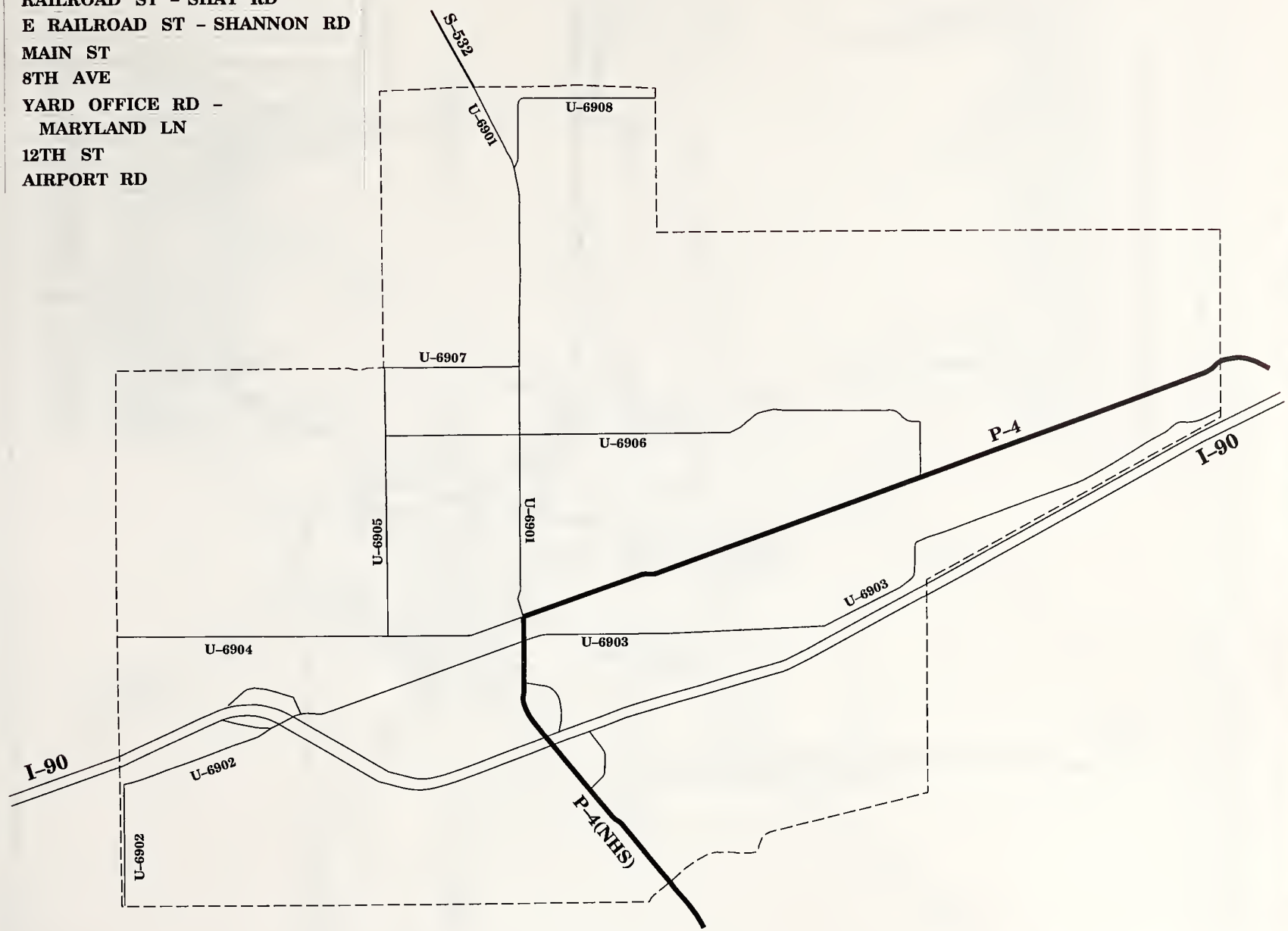

REVISIONS

State Urban System	05-08-96
Urban Boundries	10-16-92
Reviewed	01-22-98

LAUREL

7101	4TH ST - JOYLAND RD.
7103	AIRPORT RD.
7104	ENTRANCE AVE - BOULEVARD ST - ELM ST
7105	7TH AVE. - 1ST ST.
7107	5TH AVE. - COOK ST - 6TH AVE
7108	CASINO CREEK DR - BRASSEY ST.
7109	4TH AVE.
7110	WALNUT ST
7111	1ST AVE.
7112	CASINO CREEK DR
7113	WENDALL AVE - C ST.
7114	SHIELDS ST
7115	LOWER AIRPORT RD - BIRCH ST

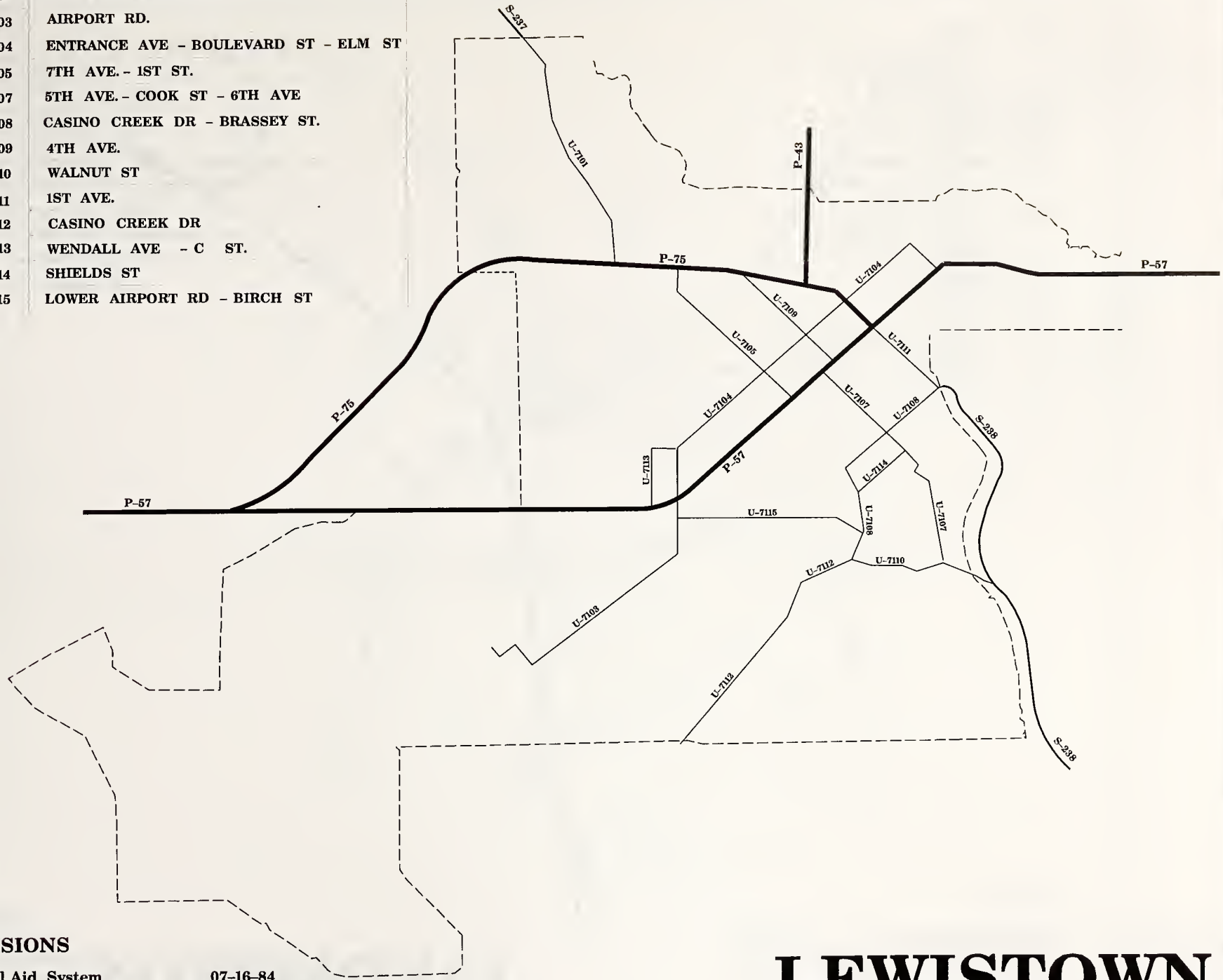

REVISIONS

Federal Aid System	07-16-84
Urban Area Boundary	07-01-76
Reviewed	07-22-98

LEWISTOWN

7401	7TH ST
7402	MONTANA ST - 2ND ST - GALLATIN ST - YELLOWSTONE ST
7403	5TH ST
7404	FRONT ST - STAR RD
7405	BENNETT ST
7406	MAIN ST - CHINOOK ST C ST - GALLATIN ST - GARNIER ST
7407	ROGERS LN-WILLOW DR/LN FELIX - ELKHORN LN
7408	W PARK ST
7409	MAIN ST - H ST
7410	GEYSER ST
7411	B ST
7412	9TH ST - RIVER DR
7413	GUTHRIE LN - MILLER DR - LOVES LN
7414	BILLMAN LN

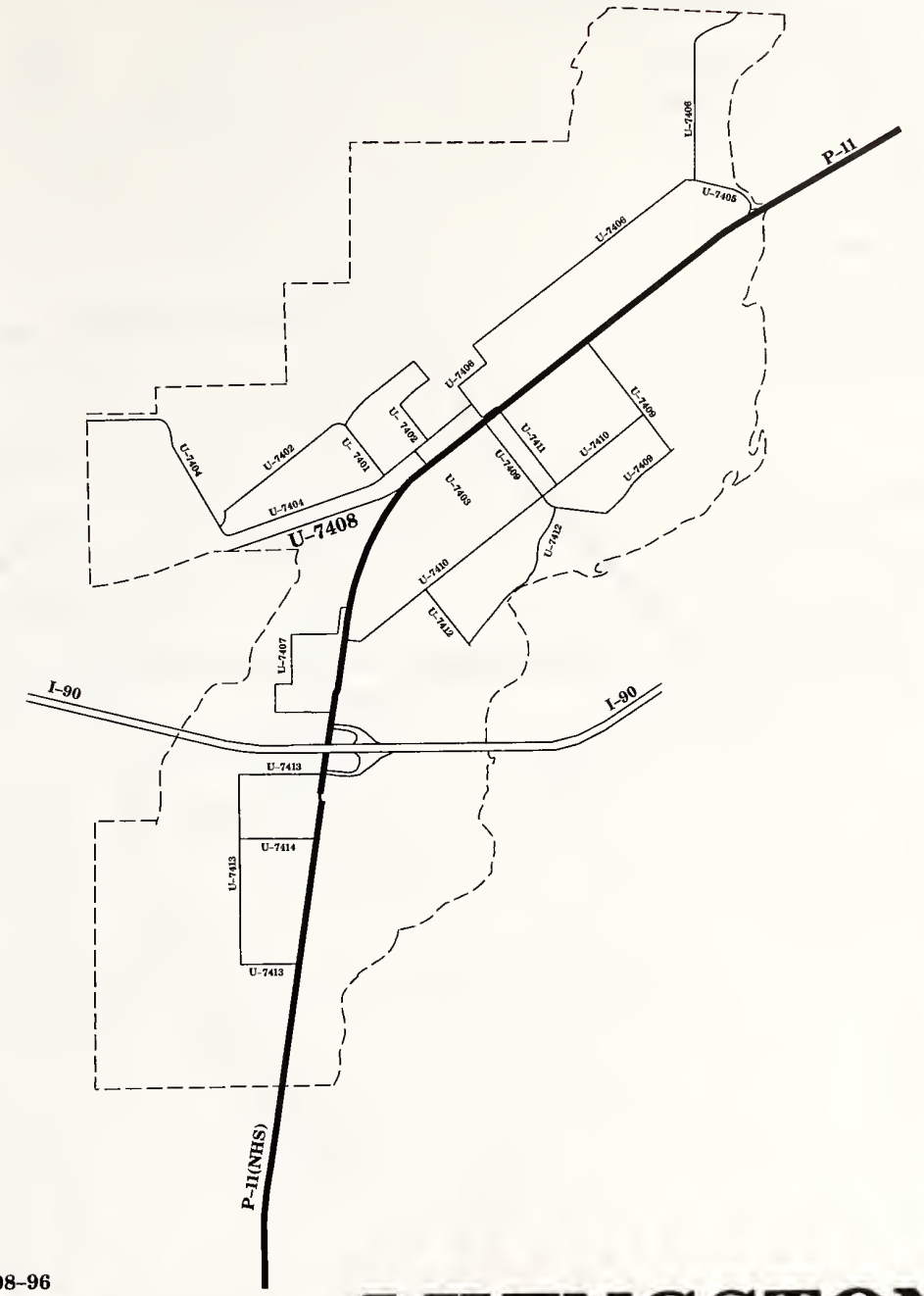

REVISIONS

State Urban System	05-08-96
Urban Boundries	10-16-92
Reviewed	12-22-97

LIVINGSTON

...\road log plats\livurb.dgn Aug. 01, 2000 10:58:44

8001	WASHINGTON - LEIGHTON BLVD
8002	5TH ST
8003	PLEASANT ST
8004	MONTANA AVE
8005	BRIDGE ST
8006	STREVELL AVE - CEMETERY RD
8007	10TH ST - PEARL ST
8008	HAYNES AVE
8009	8TH ST - STOWER ST
8011	COMSTOCK ST
8013	WILSON ST

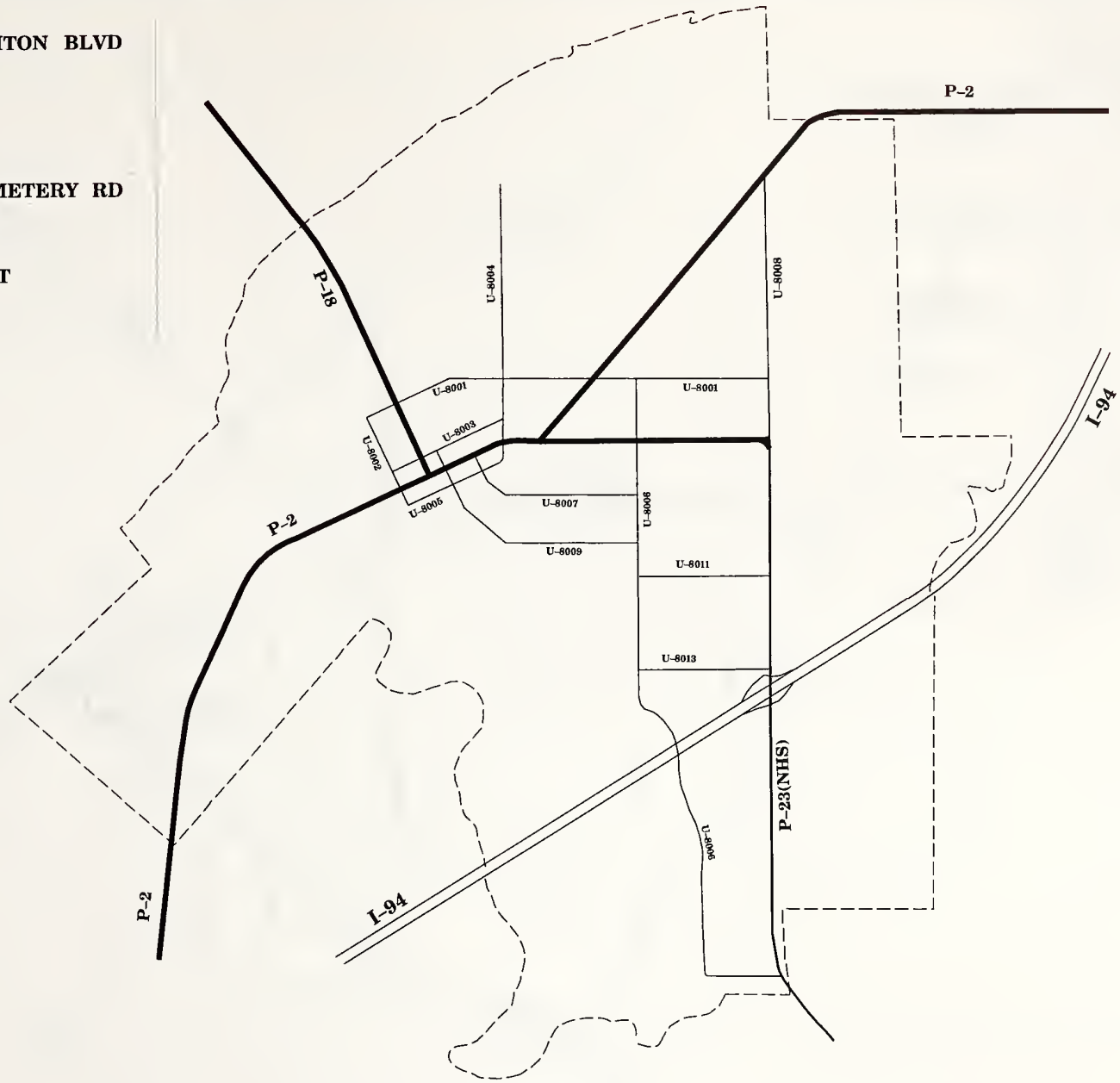

REVISIONS

State Urban System	12-11-97
Urban Boundries	12-11-97
Reviewed	02-02-98

MILES CITY

8101	CLEMENTS RD
8102	S 3RD ST
8103	RESERVE ST
8105	RUSSELL ST
8106	TOOLE - SPRUCE - MADISON STS
8107	STEPHENS AVE - ORANGE ST
8108	MAIN ST - JEFFERSON ST
8109	SCOTT ST
8110	FRONT ST
8111	RYMAN - ALDER - PATTEE STS
8112	E MISSOULA HIGHWAY
8113	HIGGINS AVE
8114	S 5TH ST
8115	VAN BUREN - RATTLESNAKE DR
8116	14TH ST-MOUNT AVE-HILL ST - BECKWITH
8117	HIGGINS AVE - PATTEE CANYON
8118	S 8TH ST
8119	HIGGINS AVE
8120	SOUTH AVE
8121	ARTHUR AVE
8122	39TH ST - S W HIGGINS AVE
8124	MULLAN RD
8125	BANCROFT ST
8126	BECKWITH ST
8128	BROADWAY
8130	VAN BUREN ST - FRONT ST

REVISIONS

State Urban System	05-13-96
Urban Boundries	10-16-92
Reviewed	07-20-98

MISSOULA

10401	AIRPORT RD
10402	14TH ST SE
10403	12TH AVE SW & NW
	- 5TH ST SW
10404	5TH ST SW & SE
10405	LINCOLN AVE
10406	E. MAIN ST
10407	9TH AVE SE & NE
10408	HOLLY ST
10409	2ND ST NW

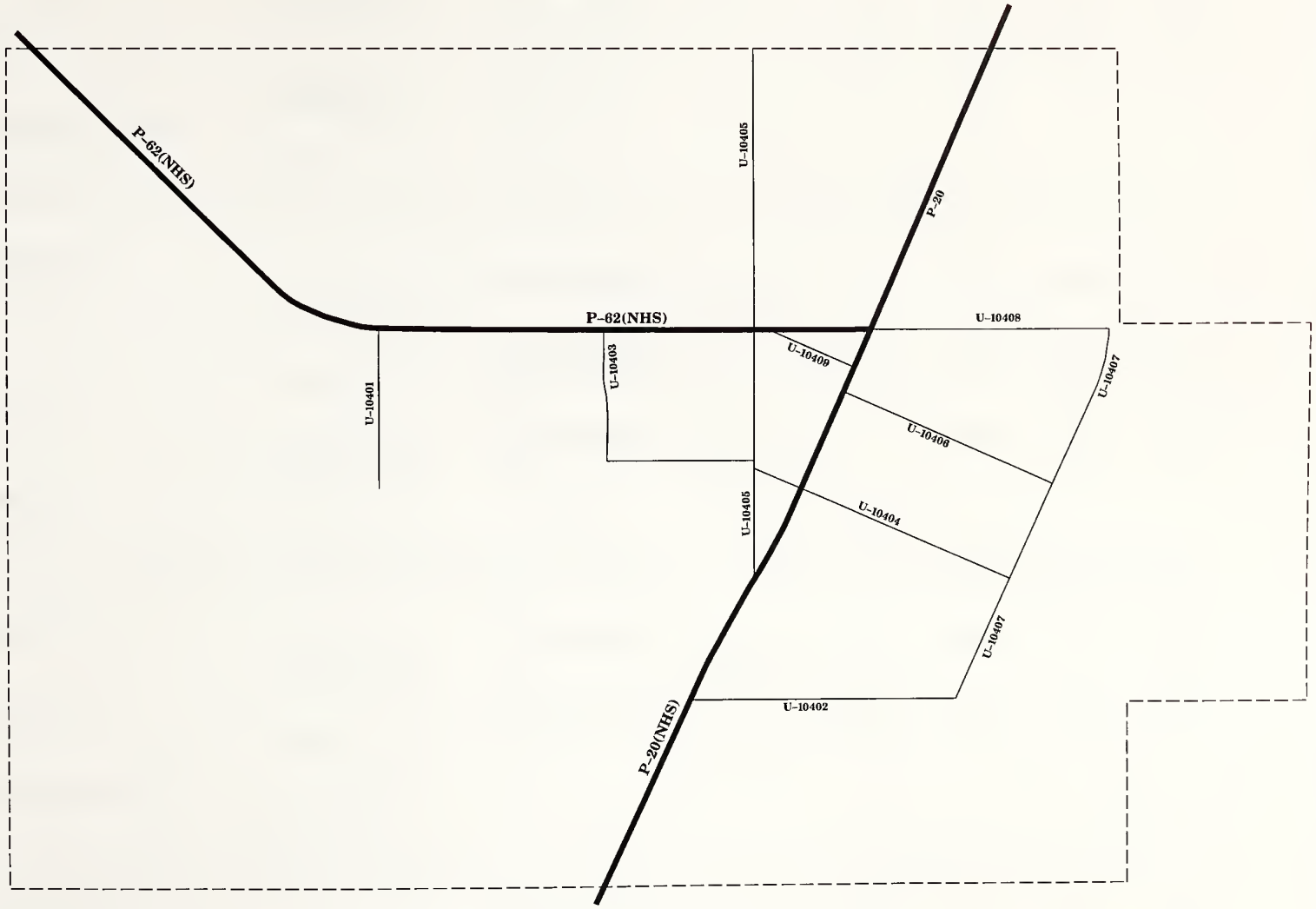

REVISIONS

State Urban System	05-08-96
Urban Boundries	10-16-92
Reviewed	04-07-98

SIDNEY

MILE POST	U 00201 SECTION DESCRIPTION	COUNTY	TRAFFIC TYPE	SECTION LENGTH	*********ADT********* 1997	1998	1999	VEHICLE MILES
	U 00201							
000+0.000	JCT U-204 (4TH ST)	DEER LODGE	ALL VEHICLES	0.184	620	560	405	74
000+0.184	LV ANACONDA CL	DEER LODGE	ALL VEHICLES	0.077	970	770	590	45
000+0.261	JCT U-202 (PENNSYLVANIA AVE)							
	U 00202							
000+0.000	JCT U-201 (SYCAMORE ST)	DEER LODGE	ALL VEHICLES	0.410	1260	1730	880	360
000+0.410	ANACONDA	DEER LODGE	ALL VEHICLES	0.425	1700	1891	1726	733
000+0.835	JCT U-0205 (MAIN ST)	DEER LODGE	ALL VEHICLES	0.250	810	820	610	152
001+0.085	JCT U-0209 (CEDAR ST)							
	U 00203							
000+0.000	JCT U-0206(SEVENTH ST)	DEER LODGE	ALL VEHICLES	0.211	420	420	420	88
000+0.211	JCT U-0204(FOURTH ST)	DEER LODGE	ALL VEHICLES	0.210	680	810	810	170
000+0.421	JCT P-19 WB(COMMERCIAL ST)							
	U 00204							
000+0.000	JCT U-201 (SYCAMORE ST)	DEER LODGE	ALL VEHICLES	0.554	930	1120	860	476
000+0.554	JCT U-0203(ELM ST)	DEER LODGE	ALL VEHICLES	0.268	1630	1640	1550	415

MILE POST	U 00204 SECTION DESCRIPTION	COUNTY	TRAFFIC TYPE	SECTION LENGTH	*********ADT********* 1997	1998	1999	VEHICLE MILES
000+0.822	JCT U-0205(MAIN ST)		ALL VEHICLES		2145	2285	2059	576
		DEER LODGE		0.280				
001+0.102	JCT CHESTNUT ST		ALL VEHICLES		2070	2210	1920	403
		DEER LODGE		0.210				
001+0.312	JCT ASH ST		ALL VEHICLES		1860	2220	2000	1240
		DEER LODGE		0.620				
001+0.932	JCT P-19 EB (PARK AVE)							
	U 00205							
000+0.000	JCT U-0206(SEVENTH ST)		ALL VEHICLES		1847	1931	1760	376
		DEER LODGE		0.214				
000+0.214	JCT U-204(4TH ST)		ALL VEHICLES		3380	3300	3090	432
		DEER LODGE		0.140				
000+0.354	JCT P-19 EB(PARK AVE)		ALL VEHICLES		3070	3100	2850	199
		DEER LODGE		0.070				
000+0.424	JCT P-19 WB(COMMERCIAL ST)		ALL VEHICLES		2515	2685	2240	349
		DEER LODGE		0.156				
000+0.580	JCT U-0202(PENNSYLVANIA AVE)							
	U 00206							
000+0.000	JCT U-203 (ELM ST)		ALL VEHICLES		600	650	650	183
		DEER LODGE		0.282				
000+0.282	JCT U-0205(MAIN ST)		ALL VEHICLES		555	585	585	118
		DEER LODGE		0.202				
000+0.484	JCT U-0209 (CEDAR ST)							

MILE POST	U 00209 SECTION DESCRIPTION	COUNTY	TRAFFIC TYPE	SECTION LENGTH	*********ADT********* 1997	1998	1999	VEHICLE MILES
	U 00209							
000+0.000	JCT U-206 (SEVENTH ST)		ALL VEHICLES		1150	1310	455	95
		DEER LODGE		0.210				
000+0.210	JCT U-204 (FOURTH ST)		ALL VEHICLES		1150	1310	820	106
		DEER LODGE		0.130				
000+0.340	JCT P-19 (PARK AVE) EB		ALL VEHICLES		1150	1310	1510	120
		DEER LODGE		0.080				
000+0.420	JCT P-19 (COMMERCIAL ST) WB		ALL VEHICLES		1150	1310	1060	137
		DEER LODGE		0.130				
000+0.550	JCT U-0202 (PENNSYLVANIA AVE)							
	U 01001							
000+0.000	JCT U-1002(RIMROCK RD)		ALL VEHICLES			4385	5145	5093
		YELLOWSTONE		0.990				
000+0.990	JCT P-53							
	U 01002							
000+0.000	JCT S-302		ALL VEHICLES		6805	6805	3985	3120
		YELLOWSTONE		0.783				
000+0.783	JCT U-1031		ALL VEHICLES		8765	8765	6952	5304
		YELLOWSTONE		0.763				
001+0.546	JCT U-1001(ZIMMERMAN TRAIL)		ALL VEHICLES		7581	7581	7236	14973
		YELLOWSTONE		2.069				
003+0.615	JCT U-1003(17TH ST W)		ALL VEHICLES		9614	9614	8375	12679
		YELLOWSTONE		1.514				
005+0.129	JCT U-1015(VIRGINIA LN)		ALL VEHICLES		8220	8220	9140	3135
		YELLOWSTONE		0.343				

MILE POST	U 01002 SECTION DESCRIPTION	COUNTY	TRAFFIC TYPE	SECTION LENGTH	*********ADT********* 1997	1998	1999	VEHICLE MILES
005+0.472	JCT P-53(N 27TH ST)							
	U 01003							
000+0.000	JCT U-1004(GRAND AVE)		ALL VEHICLES		9735	9075	9075	9075
		YELLOWSTONE		1.000				
001+0.000	JCT U-1002(RIMROCK RD)							
	U 01004							
000+0.000	JCT S-429(SHILOH RD)		ALL VEHICLES		6360	7170	7170	2280
		YELLOWSTONE		0.318				
000+0.318	LV BILLINGS CL		ALL VEHICLES		6360	7170	7170	3943
		YELLOWSTONE		0.550				
000+0.868	ENT BILLINGS CL		ALL VEHICLES		10073	10680	10678	12087
		YELLOWSTONE		1.132				
002+0.000	JCT U-1005(N 24TH ST W)		ALL VEHICLES		17413	19289	19290	16010
		YELLOWSTONE		0.830				
002+0.830	JCT U-1003(N 17TH ST W)		ALL VEHICLES		18890	20275	20280	2636
		YELLOWSTONE		0.130				
002+0.960	JCT 16TH ST W		ALL VEHICLES		20709	17489	17489	24135
		YELLOWSTONE		1.380				
004+0.340	JCT U-1015 (N 5TH ST W)		ALL VEHICLES		18670	15095	15095	9057
		YELLOWSTONE		0.600				
004+0.940	JCT U-1017(DIVISION ST)							

MILE POST	U 01005 SECTION DESCRIPTION	COUNTY	TRAFFIC TYPE	SECTION LENGTH	*********ADT********* 1997	1998	1999	VEHICLE MILES
	U 01005							
000+0.000	JCT U-1010(KING AVE)		ALL VEHICLES		21195	21195	21195	21471
		YELLOWSTONE		1.013				
001+0.013	JCT U-1008(CENTRAL AVE)		ALL VEHICLES		25486	26559	26559	13253
		YELLOWSTONE		0.499				
001+0.512	JCT U-1006(BROADWATER AVE)		ALL VEHICLES		19680	21005	21005	10250
		YELLOWSTONE		0.488				
002+0.000	JCT U-1004(GRAND AVE)							
	U 01006							
000+0.000	JCT S-429(SHILOH RD)		ALL VEHICLES		6385	6385	4622	9199
		YELLOWSTONE		1.990				
001+0.990	JCT U-1005(24TH ST W)		ALL VEHICLES		15701	15576	14904	14457
		YELLOWSTONE		0.970				
002+0.960	JCT 16TH ST W		ALL VEHICLES		19334	19334	18289	25147
		YELLOWSTONE		1.375				
004+0.335	JCT U-1015(5TH ST W)		ALL VEHICLES		17415	17415	16615	10218
		YELLOWSTONE		0.615				
004+0.950	JCT U-1017(DIVISION ST)							
	U 01008							
000+0.000	JCT S-429(SHILOH RD)		ALL VEHICLES		8320	8738	8738	17460
		YELLOWSTONE		1.998				
001+0.998	JCT U-1005(24TH ST W)		ALL VEHICLES		15619	16209	16209	17798
		YELLOWSTONE		1.098				
003+0.096	JCT U-1009(DANIEL ST)		ALL VEHICLES		14046	16069	16069	16037
		YELLOWSTONE		0.998				

MILE POST	U 01008 SECTION DESCRIPTION	COUNTY	TRAFFIC TYPE	SECTION LENGTH	*********ADT********* 1997	1998	1999	VEHICLE MILES
004+0.094	JCT 7TH ST W BEG ONE-WAY EB		ALL VEHICLES		5130	3070	3070	1363
		YELLOWSTONE		0.444				
004+0.538	JCT U-1020 BEG ONE-WAY WB		ALL VEHICLES		4920	6670	6670	646
		YELLOWSTONE		0.097				
004+0.635	JCT U-1025 END ONE-WAY WB		ALL VEHICLES		11380	12330	12330	1528
		YELLOWSTONE		0.124				
004+0.759	JCT 7TH ST							
	U 01009							
000+0.000	JCT U-1010(KING AVE)		ALL VEHICLES		4536	4536	3616	5211
		YELLOWSTONE		1.441				
001+0.441	JCT U-1008(CENTRAL AVE)							
	U 01010							
000+0.000	JCT S-429(SHILOH RD)		ALL VEHICLES		11539	11539	12107	24214
		YELLOWSTONE		2.000				
002+0.000	JCT U-1005(24TH ST W)		ALL VEHICLES		27250	27250	27250	14497
		YELLOWSTONE		0.532				
002+0.532	JCT U-1009		ALL VEHICLES		35630	35630	54640	30598
		YELLOWSTONE		0.560				
003+0.092	JCT I-90 W BILLINGS INT		ALL VEHICLES		29710	29710	41080	1930
		YELLOWSTONE		0.047				
003+0.139	JCT U-1011(S FRONTAGE RD)							

MILE POST	U 01011 SECTION DESCRIPTION	COUNTY	TRAFFIC TYPE	SECTION LENGTH	*********ADT********* 1997	1998	1999	VEHICLE MILES
	U 01011							
000+0.000	JCT U-1010 AT W BILLINGS INT		ALL VEHICLES		7010	7010	7340	5424
		YELLOWSTONE		0.739				
000+0.739	LV BILLINGS CL		ALL VEHICLES		7010	7010	7340	6701
		YELLOWSTONE		0.913				
001+0.652	JCT S-429							
	U 01012							
000+0.000	JCT U-1027(GOVERNORS BLVD)		ALL VEHICLES		6731	5652	5457	7990
		YELLOWSTONE		1.464				
001+0.464	JCT LAKE ELMO DR		ALL VEHICLES		9820	8875	8025	2094
		YELLOWSTONE		0.261				
001+0.725	JCT P-16(MAIN ST)		ALL VEHICLES		4571	4571	5414	6757
		YELLOWSTONE		1.248				
002+0.973	JCT U-1027(BITTERROOT DR)							
	U 01013							
000+0.000	JCT U-1025(UNDERPASS AVE)		ALL VEHICLES		5280	3970	3970	2143
		YELLOWSTONE		0.540				
000+0.540	LV BILLINGS CL		ALL VEHICLES		8860	8205	4955	312
		YELLOWSTONE		0.063				
000+0.603	ENT BILLINGS CL		ALL VEHICLES		12440	12440	5940	397
		YELLOWSTONE		0.067				
000+0.670	JCT U-1026(KING AVE)		ALL VEHICLES		12440	12440	5940	451
		YELLOWSTONE		0.076				
000+0.746	LV BILLINGS CL		ALL VEHICLES		12440	12440	5940	932
		YELLOWSTONE		0.157				

MILE POST	U 01013 SECTION DESCRIPTION	COUNTY	TRAFFIC TYPE	SECTION LENGTH	*********ADT********* 1997	1998	1999	VEHICLE MILES
000+0.903	ENT BLGS CL BLGS BLVD INT JCT I-90							
			ALL VEHICLES		12440	12440	5940	564
		YELLOWSTONE		0.095				
000+0.998	JCT S FRONTAGE RD							
			ALL VEHICLES		6350	7560	7560	619
		YELLOWSTONE		0.082				
001+0.080	LV BILLINGS CL							
			ALL VEHICLES		6350	7560	7560	4536
		YELLOWSTONE		0.600				
001+0.680	JCT S-416 AT S URBAN LIMITS							
	U 01014							
000+0.000	JCT P-53							
			ALL VEHICLES		9300	9300	11140	15852
		YELLOWSTONE		1.423				
001+0.423	LV BILLINGS CL							
			ALL VEHICLES		8644	8644	10529	13119
		YELLOWSTONE		1.246				
002+0.669	JCT ALKALI CK RD							
			ALL VEHICLES		6670	6670	9150	2086
		YELLOWSTONE		0.228				
002+0.897	JCT P-16							
	U 01015							
000+0.000	JCT U-1020(MONTANA AVE)							
			ALL VEHICLES		3510	3120	2965	1423
		YELLOWSTONE		0.480				
000+0.480	JCT U-1006(BROADWATER AVE)							
			ALL VEHICLES		5535	5145	4665	2239
		YELLOWSTONE		0.480				
000+0.960	JCT U-1004(GRAND AVE)							
			ALL VEHICLES		5598	5598	5374	3708
		YELLOWSTONE		0.690				
001+0.650	JCT U-1016 EB(GRANDVIEW BLVD)							
			ALL VEHICLES		3990	3990	3990	1236
		YELLOWSTONE		0.310				

MILE POST	U 01015 SECTION DESCRIPTION	COUNTY	TRAFFIC TYPE	SECTION LENGTH	*********ADT********* 1997	1998	1999	VEHICLE MILES
001+0.960	JCT U-1002(RIMROCK RD)							
	U 01016							
000+0.000	JCT P-53(27TH ST)		ALL VEHICLES		2900	4662	5320	1276
		YELLOWSTONE		0.240				
000+0.240	JCT U-1021(30TH ST) BEG 1-WAY WB		ALL VEHICLES		4349	4349	4659	3079
		YELLOWSTONE		0.661				
000+0.901	JCT U-1021(30TH ST)							
	U 01017							
000+0.000	JCT U-1020 (MT AVE)		ALL VEHICLES		22838	22182	22182	11911
		YELLOWSTONE		0.537				
000+0.537	JCT U-1004(GRAND AVE)							
	U 01018							
000+0.000	JCT U-1017(DIVISION ST) 1-WAY EB		ALL VEHICLES		13877	14105	14105	6897
		YELLOWSTONE		0.489				
000+0.489	JCT P-53(27TH ST)		ALL VEHICLES		15143	14077	14077	21270
		YELLOWSTONE		1.511				
002+0.000	JCT P-16(MAIN ST)							
	U 01019							
000+0.000	JCT U-1026(KING AVE)		ALL VEHICLES		3025	3025	2745	2745
		YELLOWSTONE		1.000				
001+0.000	JCT U-1024(STATE AVE)							

MILE POST	U 01020 SECTION DESCRIPTION	COUNTY	TRAFFIC TYPE	SECTION LENGTH	*********ADT********* 1997	1998	1999	VEHICLE MILES
	U 01020							
000+0.000	JCT I-90 W BILLINGS INT		ALL VEHICLES		26710	26710	26710	39103
		YELLOWSTONE		1.464				
001+0.464	JCT U-1025(UNDERPASS AVE)		ALL VEHICLES		18870	18870	14850	10825
		YELLOWSTONE		0.729				
002+0.193	JCT U-1015(5TH ST W)		ALL VEHICLES		23899	20849	15631	11379
		YELLOWSTONE		0.728				
002+0.921	JCT U-1017(DIVISION ST) BEG 1-WAY		ALL VEHICLES		14737	15556	11059	7609
		YELLOWSTONE		0.688				
003+0.609	JCT P-53(27TH ST)		ALL VEHICLES		10605	10605	9886	7088
		YELLOWSTONE		0.717				
004+0.326	JCT U-1030(1ST AVE N)							
	U 01021							
000+0.000	JCT U-1020(MONTANA) BEG 1-WAY SB		ALL VEHICLES		4180	2855	2855	827
		YELLOWSTONE		0.290				
000+0.290	JCT U-1018(4TH AVE N)		ALL VEHICLES		5410	4820	4820	674
		YELLOWSTONE		0.140				
000+0.430	JCT U-1029(6TH AVE N)END 1-WAY SB		ALL VEHICLES		6680	6680	7795	6313
		YELLOWSTONE		0.810				
001+0.240	JCT U-1016(POLY DR)							
	U 01022							
000+0.000	JCT U-1020 (MT AVE)		ALL VEHICLES		8610	7130	5680	2391
		YELLOWSTONE		0.421				
000+0.421	JCT U-1025(UNDERPASS AVE)		ALL VEHICLES		23120	16390	16390	6080
		YELLOWSTONE		0.371				

MILE POST	U 01022 SECTION DESCRIPTION	COUNTY	TRAFFIC TYPE	SECTION LENGTH	*********ADT********* 1997	1998	1999	VEHICLE MILES
000+0.792	JCT U-1024(STATE AVE)							
			ALL VEHICLES		11274	10471	8837	11073
		YELLOWSTONE		1.253				
002+0.045	JCT P-53(27TH ST)							
			ALL VEHICLES		8498	8697	7808	8129
		YELLOWSTONE		1.041				
003+0.086	LV BILLINGS CL							
			ALL VEHICLES		7290	7290	7280	291
		YELLOWSTONE		0.040				
003+0.126	ENT BILLINGS CL							
			ALL VEHICLES		6355	6399	6393	1770
		YELLOWSTONE		0.277				
003+0.403	JCT U-1018(4TH AVE N)							
	U 01023							
000+0.000	JCT U-1026(KING AVE)							
			ALL VEHICLES		1810	1810	1460	83
		YELLOWSTONE		0.057				
000+0.057	LV BILLINGS CL							
			ALL VEHICLES		2345	2345	2665	399
		YELLOWSTONE		0.150				
000+0.207	ENT BILLINGS CL							
			ALL VEHICLES		2880	2880	3870	1962
		YELLOWSTONE		0.507				
000+0.714	JCT U-1024(STATE AVE)							
	U 01024							
000+0.000	JCT U-1022(1ST AVE S)							
			ALL VEHICLES		7364	7412	7412	11119
		YELLOWSTONE		1.500				
001+0.500	JCT P-53(27TH ST)							

MILE POST	U 01025 SECTION DESCRIPTION	COUNTY	TRAFFIC TYPE	SECTION LENGTH	*********ADT********* 1997	1998	1999	VEHICLE MILES
	U 01025							
000+0.000	JCT U-1020 (MT AVE) BEG MAINT OL							
			ALL VEHICLES		1960	1960	1960	384
		YELLOWSTONE		0.196				
000+0.196	JCT U-1013(BILLINGS BLVD)							
			ALL VEHICLES		8760	8050	8040	2950
		YELLOWSTONE		0.367				
000+0.563	JCT U-1022(STATE AVE)							
			ALL VEHICLES		14660	18320	18320	2638
		YELLOWSTONE		0.144				
000+0.707	JCT U-1008(CENTRAL AVE)							
	U 01026							
000+0.000	JCT U-1013(BILLINGS BLVD)							
			ALL VEHICLES		3480	3480	4165	853
		YELLOWSTONE		0.205				
000+0.205	LV BILLINGS CL							
			ALL VEHICLES		5230	5230	5480	904
		YELLOWSTONE		0.165				
000+0.370	ENT BILLINGS CL							
			ALL VEHICLES		4295	4295	4445	2800
		YELLOWSTONE		0.630				
001+0.000	JCT U-1019(JACKSON ST) LV CL							
			ALL VEHICLES		3360	3360	3410	1705
		YELLOWSTONE		0.500				
001+0.500	ENT BILLINGS CL							
			ALL VEHICLES		1962	1962	1821	1229
		YELLOWSTONE		0.675				
002+0.175	JCT U-1023(SUGAR AVE)							
	U 01027							
000+0.000	JCT U-1012(W WICKS LN)							
			ALL VEHICLES		5355	4472	4472	9212
		YELLOWSTONE		2.060				
002+0.060	JCT LAKE ELMO DR RAMP							
			ALL VEHICLES		11641	9642	9642	2902
		YELLOWSTONE		0.301				

MILE POST	U 01027 SECTION DESCRIPTION	COUNTY	TRAFFIC TYPE	SECTION LENGTH	*********ADT********* 1997	1998	1999	VEHICLE MILES
002+0.361	JCT P-16(MAIN ST)		ALL VEHICLES		6460	5120	5120	1361
		YELLOWSTONE		0.266				
002+0.627	LV BILLINGS CL		ALL VEHICLES		4199	4110	3236	1365
		YELLOWSTONE		0.422				
003+0.049	ENT BILLINGS CL		ALL VEHICLES		2470	2470	2090	1086
		YELLOWSTONE		0.520				
003+0.569	BILLINGS		ALL VEHICLES		1935	1935	1620	1237
		YELLOWSTONE		0.764				
004+0.333	ENT BILLINGS CL		ALL VEHICLES		1400	1400	1150	103
		YELLOWSTONE		0.090				
004+0.423	JCT U-1012(E WICKS LN)							
	U 01028							
000+0.000	JCT I-90 & P16 LOCKWOOD INT		ALL VEHICLES		3922	4095	4192	6134
		YELLOWSTONE		1.463				
001+0.463	JCT X-56916 (HARDIN RD/JOHNSON LN)							
	U 01029							
000+0.000	JCT P-16(MAIN ST) BEG ONE-WAY WB		ALL VEHICLES		13910	11370	11370	3729
		YELLOWSTONE		0.328				
000+0.328	ENT BILLINGS CL		ALL VEHICLES		13691	12299	12299	15423
		YELLOWSTONE		1.254				
001+0.582	JCT P-53(27TH ST)		ALL VEHICLES		15120	15120	15120	3341
		YELLOWSTONE		0.221				
001+0.803	JCT U-1021(30TH ST)		ALL VEHICLES		15550	14410	14410	2579
		YELLOWSTONE		0.179				

MILE POST	U 01029 SECTION DESCRIPTION	COUNTY	TRAFFIC TYPE	SECTION LENGTH	*********ADT********* 1997	1998	1999	VEHICLE MILES
001+0.982	JCT U-1017(DIVISION ST)							
	U 01030							
000+0.000	JCT P-16(MAIN ST)		ALL VEHICLES		22100	22100	16780	6057
		YELLOWSTONE		0.361				
000+0.361	JCT U-1022(13TH ST)		ALL VEHICLES		17227	14887	14642	14832
		YELLOWSTONE		1.013				
001+0.374	JCT P-53(27TH ST)		ALL VEHICLES		16470	16470	16470	3639
		YELLOWSTONE		0.221				
001+0.595	JCT U-1021(30TH ST)		ALL VEHICLES		15470	15470	15470	6574
		YELLOWSTONE		0.425				
002+0.020	JCT U-1017(DIVISION ST)							
	U 01031							
000+0.000	JCT U-1004		ALL VEHICLES		6205	6505	7280	3792
		YELLOWSTONE		0.521				
000+0.521	ENT BILLINGS CL TYPICAL CHANGE		ALL VEHICLES		5930	5930	7480	3545
		YELLOWSTONE		0.474				
000+0.995	JCT U-1002							
	U 01032							
000+0.000	JCT I-90 JOHNSON LANE INT		ALL VEHICLES			11930	14090	2578
		YELLOWSTONE		0.183				
000+0.183	JCT OL HARDIN RD		ALL VEHICLES			2200	2140	971
		YELLOWSTONE		0.454				
000+0.637	JCT X-56916 (JOHNSON LN/HARDIN RD)							

MILE POST	U 01032 SECTION DESCRIPTION	COUNTY	TRAFFIC TYPE	SECTION LENGTH	*********ADT********* 1997	1998	1999	VEHICLE MILES
	U 01201							
000+0.000	JCT S-412		ALL VEHICLES		15180	16199	16589	8643
		GALLATIN		0.521				
000+0.521	JCT U-1202(OAK ST)		ALL VEHICLES		15200	15800	16580	4808
		GALLATIN		0.290				
000+0.811	ENT BOZEMAN CL		ALL VEHICLES		16119	15900	17313	3774
		GALLATIN		0.218				
001+0.029	JCT U-1204(DURSTON RD)		ALL VEHICLES		18712	18557	18366	8154
		GALLATIN		0.444				
001+0.473	JCT P-50(MAIN ST)		ALL VEHICLES		13610	15125	13937	7860
		GALLATIN		0.564				
002+0.037	JCT U-1210(COLLEGE ST)		ALL VEHICLES		10965	15412	15553	11727
		GALLATIN		0.754				
002+0.791	JCT U-1212(KAGY BLVD)LV BOZEMAN CL		ALL VEHICLES		3830	5550	6510	1647
		GALLATIN		0.253				
003+0.044	JCT S-345 AT S URBAN LIMITS							
	U 01202							
000+0.000	JCT U-1201(N 19TH AVE)		ALL VEHICLES		4510	5200	4900	1670
		GALLATIN		0.341				
000+0.341	ENT BOZEMAN CL		ALL VEHICLES		4510	5200	4900	343
		GALLATIN		0.070				
000+0.411	LV BOZEMAN CL		ALL VEHICLES		4510	5200	4900	509
		GALLATIN		0.104				
000+0.515	ENT BOZEMAN CL		ALL VEHICLES		4540	5215	4995	979
		GALLATIN		0.196				

MILE POST	U 01202 SECTION DESCRIPTION	COUNTY	TRAFFIC TYPE	SECTION LENGTH	*********ADT********* 1997	1998	1999	VEHICLE MILES
000+0.711	CITY BOUNDARY FOR 012	GALLATIN	ALL VEHICLES	0.070	4570	5230	5090	356
000+0.781	JCT U-1207(N 7TH AVE)							
	U 01203							
000+0.000	JCT U-1212(KAGY BLVD)	GALLATIN	ALL VEHICLES	0.755	11133	11296	7386	5576
000+0.755	JCT U-1210(COLLEGE ST)	GALLATIN	ALL VEHICLES	0.556	9660	9660	7695	4278
001+0.311	JCT P-50(W MAIN ST)							
	U 01204							
000+0.000	JCT U-1201(N 19TH AVE)	GALLATIN	ALL VEHICLES	0.750	12002	10513	11948	8961
000+0.750	JCT U-1207(N 7TH AVE)	GALLATIN	ALL VEHICLES	0.370	6425	6725	5820	2153
001+0.120	JCT U-1209(N WILLSON AVE)	GALLATIN	ALL VEHICLES	0.343	4019	4808	4231	1451
001+0.463	JCT P-86(N ROUSE AVE)							
	U 01205							
000+0.000	JCT U-1210(COLLEGE ST)	GALLATIN	ALL VEHICLES	0.553	6075	6215	6500	3594
000+0.553	JCT P-50(MAIN ST)							

MILE POST	U 01206 SECTION DESCRIPTION	COUNTY	TRAFFIC TYPE	SECTION LENGTH	*********ADT********* 1997	1998	1999	VEHICLE MILES
	U 01206							
000+0.000	JCT P-86(ROUSE AVE) BEG 1-WAY WB	GALLATIN	ALL VEHICLES	0.315	5990	5990	6080	1915
000+0.315	JCT U-1209(WILLSON AVE)	GALLATIN	ALL VEHICLES	0.365	7450	6750	7130	2602
000+0.680	JCT U-1207(N 7TH AVE)	GALLATIN	ALL VEHICLES	0.320	5820	6025	5775	1848
001+0.000	JCT P-50(MAIN ST)							
	U 01207							
000+0.000	JCT P-50(W MAIN ST)	GALLATIN	ALL VEHICLES	0.428	15184	16151	17385	7440
000+0.428	JCT U-1204(DURSTON RD)	GALLATIN	ALL VEHICLES	0.509	17495	18505	19895	10126
000+0.937	JCT U-1202(OAK ST)	GALLATIN	ALL VEHICLES	0.287	20160	20390	22190	6368
001+0.224	JCT I-90 INTERCHANGE	GALLATIN	ALL VEHICLES	0.426	19749	19918	21327	9085
001+0.650	LV BOZEMAN CL	GALLATIN	ALL VEHICLES	0.527	12590	11540	11315	5963
002+0.177	JCT S-205							
	U 01208							
000+0.000	JCT U-1203(S 11TH AVE)	GALLATIN	ALL VEHICLES	0.189	2710	3210	2810	531
000+0.189	JCT U-1205(S 8TH AVE)BEG 1-WAY EB	GALLATIN	ALL VEHICLES	0.445	5691	6111	5626	2503

MILE POST	U 01208 SECTION DESCRIPTION	COUNTY	TRAFFIC TYPE	SECTION LENGTH	*********ADT********* 1997	1998	1999	VEHICLE MILES
000+0.634	JCT U-1209(S WILLSON AVE)	GALLATIN	ALL VEHICLES	0.580	5860	6020	5210	3021
001+0.214	JCT P-50 & P-86							
	U 01209							
000+0.000	JCT GOLDENSTEIN AT UL	GALLATIN	ALL VEHICLES	2.167	6064	6723	6819	14778
002+0.167	JCT U-1212(KAGY BLVD)	GALLATIN	ALL VEHICLES	0.770	8789	10287	10080	7762
002+0.937	JCT U-1210(COLLEGE ST)	GALLATIN	ALL VEHICLES	0.485	10410	10995	10394	5041
003+0.422	JCT U-1208(BABCOCK ST)	GALLATIN	ALL VEHICLES	0.070	8100	8960	8240	576
003+0.492	JCT P-50(W MAIN ST)	GALLATIN	ALL VEHICLES	0.436	2490	3310	2720	1185
003+0.928	JCT U-1204(PEACH ST)							
	U 01210							
000+0.000	JCT P-50(W MAIN ST)	GALLATIN	ALL VEHICLES	0.689	8173	9497	10402	7167
000+0.689	JCT U-1201(S 19TH AVE)	GALLATIN	ALL VEHICLES	0.435	9248	10000	9200	4002
001+0.124	JCT U-1203(S 11TH AVE)	GALLATIN	ALL VEHICLES	0.276	6600	9590	8580	2368
001+0.400	JCT U-1205(S 8TH AVE)	GALLATIN	ALL VEHICLES	0.447	3743	5297	5008	2238

MILE POST	U 01210 SECTION DESCRIPTION	COUNTY	TRAFFIC TYPE	SECTION LENGTH	*********ADT********* 1997	1998	1999	VEHICLE MILES
001+0.847	JCT U-1209(S WILLSON AVE)							
	U 01212							
000+0.000	JCT U-1201(S 19TH AVE)	GALLATIN	ALL VEHICLES	0.082	5580	8940	8010	656
000+0.082	LV BOZEMAN CL	GALLATIN	ALL VEHICLES	0.160	5580	8940	8010	1281
000+0.242	ENT BOZEMAN CL	GALLATIN	ALL VEHICLES	0.200	6830	10270	9165	1833
000+0.442	JCT U-1203(S 11TH AVE)	GALLATIN	ALL VEHICLES	0.513	9307	10648	10124	5193
000+0.955	JCT U-1209(WILLSON AVE)	GALLATIN	ALL VEHICLES	0.544	7550	8435	8810	4792
001+0.499	LV BOZEMAN CL	GALLATIN	ALL VEHICLES	0.281	7470	7190	7650	2149
001+0.780	JCT U-1213(SOURDOUGH RD) ENT CL	GALLATIN	ALL VEHICLES	0.225	6220	5800	6550	1473
002+0.005	JCT U-1215 HIGHLAND BLVD	GALLATIN	ALL VEHICLES	0.249	1360	1790	2030	505
002+0.254	LV BOZEMAN CL	GALLATIN	ALL VEHICLES	1.731	1160	1555	1700	2942
003+0.985	BOZEMAN							

MILE POST	U 01213 SECTION DESCRIPTION	COUNTY	TRAFFIC TYPE	SECTION LENGTH	*********ADT********* 1997	1998	1999	VEHICLE MILES
	U 01213							
000+0.000	JCT P-50 (MAIN ST)		ALL VEHICLES		3045	2950	2800	1590
		GALLATIN		0.568				
000+0.568	JCT COLLEGE ST		ALL VEHICLES		2730	2760	2520	1330
		GALLATIN		0.528				
001+0.096	LV BOZEMAN CL		ALL VEHICLES		2410	2590	2270	494
		GALLATIN		0.218				
001+0.314	ENT BOZEMAN CL		ALL VEHICLES		2360	2415	2285	86
		GALLATIN		0.038				
001+0.352	LV BOZEMAN CL		ALL VEHICLES		2310	2240	2300	282
		GALLATIN		0.123				
001+0.475	ENT BOZEMAN CL		ALL VEHICLES		2310	2240	2300	282
		GALLATIN		0.123				
001+0.598	JCT U-1212(KAGY BLVD)							
	U 01215							
000+0.000	JCT U-1212(KAGY BLVD)		ALL VEHICLES		4862	4700	5425	8973
		GALLATIN		1.654				
001+0.654	JCT P-50(MAIN ST)							
	U 01801							
000+0.000	JCT I-115 (EXCELSIOR AVE INT)		ALL VEHICLES		3690	3630	4110	476
		SILVER BOW		0.116				
000+0.116	BUTTE		ALL VEHICLES		4823	4574	5377	4027
		SILVER BOW		0.749				
000+0.865	JCT U-1804(PARK ST)		ALL VEHICLES		4008	4068	4739	1990
		SILVER BOW		0.420				

MILE POST	U 01801 SECTION DESCRIPTION	COUNTY	TRAFFIC TYPE	SECTION LENGTH	*********ADT********* 1997	1998	1999	VEHICLE MILES
001+0.285	BUTTE		ALL VEHICLES		1383	1519	1676	3461
		SILVER BOW		2.065				
003+0.350	BUTTE		ALL VEHICLES		3390	3275	3125	1331
		SILVER BOW		0.426				
003+0.776	JCT P-29(PARK ST)							
	U 01804							
000+0.000	JCT P-29(MONTANA AVE)		ALL VEHICLES		5209	5403	3889	1859
		SILVER BOW		0.478				
000+0.478	JCT U-1801(EXCELSIOR AVE)		ALL VEHICLES		3630	5010	4820	2246
		SILVER BOW		0.466				
000+0.944	JCT PARK ST (M01974) & U01804							
	U 01805							
000+0.000	JCT P-29(IRON ST)		ALL VEHICLES		14534	15379	16976	13445
		SILVER BOW		0.792				
000+0.792	JCT I-15 & 90 MONTANA ST INT		ALL VEHICLES		9353	9623	9022	19767
		SILVER BOW		2.191				
002+0.983	JCT P-29 (HARRISON AVE)							
	U 01806							
000+0.000	JCT U-1805 (MONTANA ST)		ALL VEHICLES		8990	8120	8900	6230
		SILVER BOW		0.700				
000+0.700	JCT P-29 (UTAH AVENUE)							

MILE POST	U 01807 SECTION DESCRIPTION	COUNTY	TRAFFIC TYPE	SECTION LENGTH	*********ADT********* 1997	1998	1999	VEHICLE MILES
	U 01807							
000+0.000	JCT P-29(ARIZONA AVE)		ALL VEHICLES		5596	6163	6808	10546
		SILVER BOW		1.549				
001+0.549	LV BUTTE CL		ALL VEHICLES		5920	5904	6285	12797
		SILVER BOW		2.036				
003+0.585	JCT U-1812(AMHERST AVE)		ALL VEHICLES		5718	5507	6020	7170
		SILVER BOW		1.191				
004+0.776	JCT U-1816(ELIZABETH WARREN AVE)		ALL VEHICLES		3215	4070	3340	2591
		SILVER BOW		0.776				
005+0.552	BUTTE CITY LIMITS		ALL VEHICLES		1810	1455	1152	4516
		SILVER BOW		3.920				
009+0.472	JCT P-29 S OF BUTTE							
	U 01808							
000+0.000	JCT U-1805(MONTANA ST)		ALL VEHICLES		1860	1800	1915	2407
		SILVER BOW		1.257				
001+0.257	JCT P-29(HARRISON AVE)							
	U 01809							
000+0.000	JCT U-1816(ELIZABETH WARREN AVE)		ALL VEHICLES		1065	1065	625	100
		SILVER BOW		0.160				
000+0.160	BUTTE		ALL VEHICLES		540	540	580	97
		SILVER BOW		0.168				
000+0.328	BUTTE		ALL VEHICLES		615	615	650	377
		SILVER BOW		0.580				
000+0.908	BUTTE		ALL VEHICLES		690	1350	1410	960
		SILVER BOW		0.681				

MILE POST	U 01809 SECTION DESCRIPTION	COUNTY	TRAFFIC TYPE	SECTION LENGTH	*********ADT********* 1997	1998	1999	VEHICLE MILES
001+0.589	JCT U-1807(CONTINENTAL DR)							
			ALL VEHICLES			2010	2100	256
		SILVER BOW		0.122				
001+0.711	JCT WB I00090 & U01809							
	U 01810							
000+0.000	JCT P-29(HARRISON AVE)							
			ALL VEHICLES		3610	3710	3735	1718
		SILVER BOW		0.460				
000+0.460	BUTTE							
			ALL VEHICLES		2245	2545	2020	1898
		SILVER BOW		0.940				
001+0.400	JCT U-1807(CONTINENTAL DR)							
	U 01812							
000+0.000	JCT P-29(HARRISON AVE)							
			ALL VEHICLES		8170	9440	9510	951
		SILVER BOW		0.100				
000+0.100	BUTTE							
			ALL VEHICLES		5170	5870	5870	5283
		SILVER BOW		0.900				
001+0.000	JCT U-1807(CONTINENTAL DR)							
	U 01816							
000+0.000	JCT P-29(HARRISON AVE)							
			ALL VEHICLES		6132	7299	5671	7934
		SILVER BOW		1.399				
001+0.399	JCT U-1807(CONTINENTAL DR)							

MILE POST	U 01818 SECTION DESCRIPTION	COUNTY	TRAFFIC TYPE	SECTION LENGTH	*********ADT********* 1997	1998	1999	VEHICLE MILES
	U 01818							
000+0.000	JCT P-29(HARRISON AVE)		ALL VEHICLES		1990	2070	2210	243
		SILVER BOW		0.110				
000+0.110	BUTTE		ALL VEHICLES		1990	2070	2010	623
		SILVER BOW		0.310				
000+0.420	BUTTE		ALL VEHICLES					-26
		SILVER BOW		0.785				
001+0.785	BUTTE		ALL VEHICLES					-3
		SILVER BOW		0.100				
001+0.885	BUTTE							
	U 05201							
000+0.000	JCT P-60(10TH AVE S)		ALL VEHICLES		13320	13770	14610	3652
		CASCADE		0.250				
000+0.250	ENT GREAT FALLS CL		ALL VEHICLES		16151	13607	14649	15235
		CASCADE		1.040				
001+0.290	JCT U-5210(CENTRAL AVE)		ALL VEHICLES		10000	10000	7110	4266
		CASCADE		0.600				
001+0.890	JCT U-5206(NW BYPASS)		ALL VEHICLES		6532	4850	5080	2743
		CASCADE		0.540				
002+0.430	JCT SMELTER AVE		ALL VEHICLES		6560	6870	6870	6870
		CASCADE		1.000				
003+0.430	JCT U-5203(3RD ST NW)							

MILE POST	U 05202 SECTION DESCRIPTION	COUNTY	TRAFFIC TYPE	SECTION LENGTH	*********ADT********* 1997	1998	1999	VEHICLE MILES
	U 05202							
000+0.000	JCT U-5211(10TH ST N)		ALL VEHICLES		3820	3180	3180	852
		CASCADE		0.268				
000+0.268	JCT P-10		ALL VEHICLES		2030	2030	2010	397
		CASCADE		0.198				
000+0.466	JCT 17TH ST NE							
	U 05203							
000+0.000	JCT U-5201(SMELTER AVE)		ALL VEHICLES		2600	3706	3706	1656
		CASCADE		0.447				
000+0.447	JCT U-5210 (CENTRAL AVENUE) END ONE		ALL VEHICLES		19490	15129	15129	9758
		CASCADE		0.645				
001+0.092	JCT U-5206 (NW BYPASS)		ALL VEHICLES		21411	19218	19893	26636
		CASCADE		1.339				
002+0.431	JCT U-5211(10TH ST N) & U-5204							
	U 05204							
000+0.000	JCT U-5203 & 5204(SMELTER) LV CL		ALL VEHICLES		2519	2258	2221	1888
		CASCADE		0.850				
000+0.850	JCT 23RD ST NE							
	U 05205							
000+0.000	JCT P00060		ALL VEHICLES		6150	6150	6150	3892
		CASCADE		0.633				
000+0.633	JCT U-5207(RIVER DR)		ALL VEHICLES		5576	5576	6692	6699
		CASCADE		1.001				
001+0.634	JCT U-5210(CENTRAL AVE)		ALL VEHICLES		3870	4200	4200	3620
		CASCADE		0.862				

MILE POST	U 05205 SECTION DESCRIPTION	COUNTY	TRAFFIC TYPE	SECTION LENGTH	*********ADT********* 1997	1998	1999	VEHICLE MILES
002+0.496	JCT U-5209(6TH ST N)							
			ALL VEHICLES		4710	4710	4710	1672
		CASCADE		0.355				
002+0.851	JCT U-5211							
			ALL VEHICLES		4390	8080	8080	4096
		CASCADE		0.507				
003+0.358	JCT P-10(15TH ST N)							
			ALL VEHICLES		8830	8830	8830	8388
		CASCADE		0.950				
004+0.308	JCT U-5217(25TH ST N)							
			ALL VEHICLES		9500	9960	9960	9561
		CASCADE		0.960				
005+0.268	JCT U-5221(GIANT SPRINGS RD)							
			ALL VEHICLES		8900	8900	8900	1984
		CASCADE		0.223				
005+0.491	JCT U-5219							
			ALL VEHICLES		4984	5359	5359	10965
		CASCADE		2.046				
007+0.537	JCT U-5210							
			ALL VEHICLES		8295	8680	9180	8766
		CASCADE		0.955				
008+0.492	JCT P-60							
	U 05206							
000+0.000	JCT I-15 EMERSON INT							
			ALL VEHICLES		7116	7156	7156	15157
		CASCADE		2.118				
002+0.118	ENT GREAT FALLS CL							
			ALL VEHICLES		14191	13494	13494	6450
		CASCADE		0.478				
002+0.596	JCT U-5201 (6TH ST NW)							
			ALL VEHICLES		15560	13540	13540	8354
		CASCADE		0.617				
003+0.213	JCT U-5203 (3RD ST NW)							

MILE POST	U 05207 SECTION DESCRIPTION	COUNTY	TRAFFIC TYPE	SECTION LENGTH	*********ADT********* 1997	1998	1999	VEHICLE MILES
	U 05207							
000+0.000	JCT U-5205(RIVER DR)		ALL VEHICLES		2770	2770	2790	1269
		CASCADE		0.455				
000+0.455	LV GREAT FALLS CL		ALL VEHICLES		2515	2450	2460	4703
		CASCADE		1.912				
002+0.367	GREAT FALLS		ALL VEHICLES		2260	2130	2130	1693
		CASCADE		0.795				
003+0.162	GREAT FALLS		ALL VEHICLES		1729	1679	1684	1297
		CASCADE		0.770				
003+0.932	JCT U-5215(55TH AVE S)		ALL VEHICLES		420	490	520	325
		CASCADE		0.625				
004+0.557	JCT S-226 & GREAT FALLS UL							
	U 05208							
000+0.000	JCT U-5209 (6TH ST N) & U-5216		ALL VEHICLES		5200	3660	3230	345
		CASCADE		0.107				
000+0.107	JCT U-5224 (5TH ST N)		ALL VEHICLES		4220	3675	3375	1994
		CASCADE		0.591				
000+0.698	JCT U-5210 (1ST AVE N)		ALL VEHICLES		6115	6115	5610	5525
		CASCADE		0.985				
001+0.683	JCT P00060 (10TH AVE S)							
	U 05209							
000+0.000	JCT P-60(10TH AVE S) BEG 1-WAY NB		ALL VEHICLES		3490	3290	3155	2631
		CASCADE		0.834				
000+0.834	JCT U-5210(1ST AVE N)		ALL VEHICLES		2790	2820	2820	219
		CASCADE		0.078				

MILE POST	U 05209 SECTION DESCRIPTION	COUNTY	TRAFFIC TYPE	SECTION LENGTH	*********ADT********* 1997	1998	1999	VEHICLE MILES
000+0.912	JCT U-5218(2ND AVE N)		ALL VEHICLES		1489	1433	1573	714
		CASCADE		0.454				
001+0.366	JCT U-5216(8TH AVE N) END 1-WAY		ALL VEHICLES		3250	2690	2690	325
		CASCADE		0.121				
001+0.487	JCT U-5205(RIVER DR)							

	U 05210							
000+0.000	JCT I-15 CENTRAL AVE INT		ALL VEHICLES		11978	11831	12249	12567
		CASCADE		1.026				
001+0.026	JCT U-5201(6TH ST)		ALL VEHICLES		18670	18670	18040	4401
		CASCADE		0.244				
001+0.270	JCT U-5203(3RD ST)		ALL VEHICLES		26320	27270	30490	9695
		CASCADE		0.318				
001+0.588	JCT U-5205(RIVER DR)		ALL VEHICLES		19460	19460	24680	4911
		CASCADE		0.199				
001+0.787	JCT U-5208(PARK DR) BEG 1-WAY EB		ALL VEHICLES		10390	10100	10910	5356
		CASCADE		0.491				
002+0.278	JCT U-5209(6TH ST N)		ALL VEHICLES		10220	10930	11677	8641
		CASCADE		0.740				
003+0.018	JCT P-10 NB(15TH ST N)		ALL VEHICLES		7190	7065	7300	5913
		CASCADE		0.810				
003+0.828	JCT U-5217(25TH ST N)		ALL VEHICLES		5900	5775	5875	528
		CASCADE		0.090				
003+0.918	JCT U-5226(26TH ST N)		ALL VEHICLES		4759	4629	4729	4577
		CASCADE		0.968				
004+0.886	JCT U-5218(2ND AVE N) END ONE-WAY		ALL VEHICLES		8930	10230	10230	736
		CASCADE		0.072				

MILE POST	U 05210 SECTION DESCRIPTION	COUNTY	TRAFFIC TYPE	SECTION LENGTH	*********ADT********* 1997	1998	1999	VEHICLE MILES
004+0.958	JCT U-5219(38TH ST N)	CASCADE	ALL VEHICLES	0.965	7940	7940	8640	8337
005+0.923	LV GREAT FALLS CL	CASCADE	ALL VEHICLES	0.252	7600	7240	7590	1912
006+0.175	JCT U-5205(57TH ST N)							
	U 05211							
000+0.000	JCT U-5205(RIVER DR)	CASCADE	ALL VEHICLES	0.075	14600	14370	14370	1077
000+0.075	TYPICAL CHANGE LV GREAT FALLS CL	CASCADE	ALL VEHICLES	0.240	17035	16920	18480	4435
000+0.315	ENT GREAT FALLS CL	CASCADE	ALL VEHICLES	0.021	19470	19470	22590	474
000+0.336	JCT U-5241(N. RIVER RD)	CASCADE	ALL VEHICLES	0.159	5910	6690	6690	1063
000+0.495	JCT U-5203 & 5204(SMELTER) LV CL	CASCADE	ALL VEHICLES	0.262	5910	6690	6690	1752
000+0.757	JCT U-5202(25TH AVE NE)	CASCADE	ALL VEHICLES	0.589	3090	3220	3830	2255
001+0.254	JCT P-10							
	U 05212							
000+0.000	JCT I-15 GORE HILL INT	CASCADE	ALL VEHICLES	0.634	2340	2280	1835	1163
000+0.634	GREAT FALLS							

MILE POST	U 05213 SECTION DESCRIPTION	COUNTY	TRAFFIC TYPE	SECTION LENGTH	*********ADT********* 1997	1998	1999	VEHICLE MILES
	U 05213							
000+0.000	JCT P-10		ALL VEHICLES		2190	2200	2435	306
		CASCADE		0.126				
000+0.126	JCT S-225 AT N URBAN LIMITS							
	U 05215							
000+0.000	JCT P-60(10TH AVE S)		ALL VEHICLES		11840	11840	11840	3078
		CASCADE		0.260				
000+0.260	GREAT FALLS		ALL VEHICLES		7790	7805	7805	3746
		CASCADE		0.480				
000+0.740	GREAT FALLS		ALL VEHICLES		3520	3700	3700	962
		CASCADE		0.260				
001+0.000	LV GREAT FALLS CL JCT 24TH AVE S.		ALL VEHICLES		2087	2175	2140	6250
		CASCADE		2.920				
003+0.920	JCT U-5207							
	U 05216							
000+0.000	JCT U-5209(6TH ST N) & U-5208		ALL VEHICLES		4070	3746	4311	2824
		CASCADE		0.655				
000+0.655	JCT P-10 SB(14TH ST N)		ALL VEHICLES		5120	4805	5370	434
		CASCADE		0.081				
000+0.736	JCT P-10 NB(15TH ST N)		ALL VEHICLES		4805	4480	4870	3973
		CASCADE		0.816				
001+0.552	JCT U-5217(25TH ST) BEG 1-WAY WB		ALL VEHICLES		3800	3780	4560	378
		CASCADE		0.083				
001+0.635	JCT U-5226(26TH ST N)							

MILE POST	U 05217 SECTION DESCRIPTION	COUNTY	TRAFFIC TYPE	SECTION LENGTH	*********ADT********* 1997	1998	1999	VEHICLE MILES
	U 05217							
000+0.000	JCT U-5205(RIVER DR)		ALL VEHICLES		5080	5045	5215	3551
		CASCADE		0.681				
000+0.681	JCT U-5218(2ND AVE N)		ALL VEHICLES		5025	5090	5260	399
		CASCADE		0.076				
000+0.757	JCT U-5210(1ST AVE N)		ALL VEHICLES		5350	5395	5395	4531
		CASCADE		0.840				
001+0.597	JCT P-60(10TH AVE S)							
	U 05218							
000+0.000	JCT U-5210(37TH ST) BEG 1-WAY WB		ALL VEHICLES		10390	10390	10390	9361
		CASCADE		0.901				
000+0.901	JCT U-5226(26TH ST N)		ALL VEHICLES		5810	6209	7480	7316
		CASCADE		0.978				
001+0.879	JCT P-10 SB(14TH ST N)		ALL VEHICLES		7240	6885	6885	5060
		CASCADE		0.735				
002+0.614	JCT U-5224(5TH ST N)		ALL VEHICLES		7690	7220	7220	2375
		CASCADE		0.329				
002+0.943	JCT U-5208(1ST ST N/PARK DR)							
	U 05219							
000+0.000	JCT P-60(10TH AVE S)		ALL VEHICLES		6841	6505	6760	6152
		CASCADE		0.910				
000+0.910	JCT U-5210(2ND AVE N)		ALL VEHICLES		5480	5570	5725	5553
		CASCADE		0.970				
001+0.880	JCT U-5205(RIVER DR)							

MILE POST	U 05220 SECTION DESCRIPTION	COUNTY	TRAFFIC TYPE	SECTION LENGTH	*********ADT********* 1997	1998	1999	VEHICLE MILES
	U 05220							
000+0.000	JCT P-60(10TH AVE S)							
			ALL VEHICLES		12674	12739	12464	9061
		CASCADE		0.727				
000+0.727	JCT U-5225(PARK GARDEN RD)							
			ALL VEHICLES		4185	4275	4695	2629
		CASCADE		0.560				
001+0.287	LV GREAT FALLS CL							
			ALL VEHICLES		2915	2610	2610	3349
		CASCADE		1.283				
002+0.570	GREAT FALLS							
	U 05221							
000+0.000	JCT U-5205(RIVER DR)							
			ALL VEHICLES		800	800	1510	1407
		CASCADE		0.932				
000+0.932	LV GREAT FALLS CL							
			ALL VEHICLES		635	635	965	519
		CASCADE		0.538				
001+0.470	GREAT FALLS							
	U 05224							
000+0.000	JCT U-5208(PARK DR) BEG 1-WAY SB							
			ALL VEHICLES		2066	1911	2017	766
		CASCADE		0.380				
000+0.380	JCT U-5218(2ND AVE N)							
			ALL VEHICLES		3010	2570	2570	190
		CASCADE		0.074				
000+0.454	JCT U-5210(1ST AVE N)							
			ALL VEHICLES		3140	2830	2830	2380
		CASCADE		0.841				
001+0.295	JCT P-60(10TH AVE S)							

MILE POST	U 05225 SECTION DESCRIPTION	COUNTY	TRAFFIC TYPE	SECTION LENGTH	*********ADT********* 1997	1998	1999	VEHICLE MILES
	U 05225							
000+0.000	JCT U-5220(FOX FARM RD)	CASCADE	ALL VEHICLES	0.446	1365	1510	1900	847
000+0.446	GREAT FALLS	CASCADE	ALL VEHICLES	0.592	1235	1290	2646	1566
001+0.038	JCT I-315	CASCADE	ALL VEHICLES	0.094	2810	3570	3570	335
001+0.132	JCT 16TH ST SW	CASCADE	ALL VEHICLES	0.009	2340	3190	2575	23
001+0.141	GREAT FALLS	CASCADE	ALL VEHICLES	0.255	1870	2810	1580	402
001+0.396	LV GREAT FALLS CL	CASCADE	ALL VEHICLES	0.295	1175	1645	1030	303
001+0.691	ENT GREAT FALLS CL	CASCADE	ALL VEHICLES	0.330	480	480	480	158
002+0.021	LV GREAT FALLS CL	CASCADE	ALL VEHICLES	1.050	480	480	480	504
003+0.071	GREAT FALLS							
	U 05226							
000+0.000	JCT 24TH AVE S	CASCADE	ALL VEHICLES	0.418	6680	5370	6235	2606
000+0.418	ENT GREAT FALLS CL	CASCADE	ALL VEHICLES	0.582	11800	9180	9180	5342
001+0.000	JCT P-60(10TH AVE S) BEG 1-WAY NB	CASCADE	ALL VEHICLES	0.914	4334	4549	4549	4158
001+0.914	JCT U-5218(2ND AVE N)	CASCADE	ALL VEHICLES	0.462	3510	3690	3830	1769

MILE POST	U 05226 SECTION DESCRIPTION	COUNTY	TRAFFIC TYPE	SECTION LENGTH	*********ADT********* 1997	1998	1999	VEHICLE MILES
002+0.376	JCT U-5216(8TH AVE N)							
	U 05229							
000+0.000	JCT U-5210 (CENTRAL AVE W.)		ALL VEHICLES		4236	4074	4259	3492
		CASCADE		0.820				
000+0.820	JCT U-5206(NORTHWEST BYPASS)							
	U 05230							
000+0.000	JCT U-5226(26TH ST N)		ALL VEHICLES		3250	3070	3070	3039
		CASCADE		0.990				
000+0.990	JCT U-5219(38TH ST N)							
	U 05232							
000+0.000	JCT U-5208(2ND ST S)		ALL VEHICLES		2500	3110	3110	444
		CASCADE		0.143				
000+0.143	JCT U-5205(RIVER DR)							
	U 05234							
000+0.000	JCT U-5208 (PARK DR)		ALL VEHICLES		5230	5230	5360	1715
		CASCADE		0.320				
000+0.320	JCT U-5224(5TH ST S)		ALL VEHICLES		5400	4320	4320	345
		CASCADE		0.080				
000+0.400	JCT U-5209(6TH ST S)		ALL VEHICLES		2590	2590	2600	1690
		CASCADE		0.650				
001+0.050	JCT SB P-10(14 ST S)		ALL VEHICLES		2590	2590	2600	208
		CASCADE		0.080				

MILE POST	U 05234 SECTION DESCRIPTION	COUNTY	TRAFFIC TYPE	SECTION LENGTH	*********ADT********* 1997	1998	1999	VEHICLE MILES
001+0.130	JCT NB P-10(15 ST S)							
	U 05236							
000+0.000	JCT NB P-10(15TH ST S)		ALL VEHICLES		2709	2652	2597	1246
		CASCADE		0.480				
000+0.480	JCT U-5242(9TH ST S)		ALL VEHICLES		4200	3440	3440	894
		CASCADE		0.260				
000+0.740	JCT U-5209(6TH ST S)		ALL VEHICLES		3880	3880	4160	1331
		CASCADE		0.320				
001+0.060	JCT U-5208(2ND ST S)		ALL VEHICLES		3880	3880	4160	312
		CASCADE		0.075				
001+0.135	JCT U-5234(1ST AVE S)							
	U 05237							
000+0.000	JCT U-5229(VAUGHN RD)		ALL VEHICLES		1300	3580	3580	859
		CASCADE		0.240				
000+0.240	JCT U-5206(NORTHWEST BYPASS)							
	U 05238							
000+0.000	JCT NH U-5210(CENTRAL AVE)		ALL VEHICLES		4340	4340	4670	2521
		CASCADE		0.540				
000+0.540	JCT U-5206(NORTHWEST BYPASS)							

MILE POST	U 05239 SECTION DESCRIPTION	COUNTY	TRAFFIC TYPE	SECTION LENGTH	*********ADT********* 1997	1998	1999	VEHICLE MILES
	U 05239							
000+0.000	JCT NH U-5203(3RD ST NW)		ALL VEHICLES		3140	3140	2620	209
		CASCADE		0.080				
000+0.080	LV GREAT FALLS CL		ALL VEHICLES		3140	3140	2620	655
		CASCADE		0.250				
000+0.330	JCT U-5201(SMELTER AVE)							
	U 05240							
000+0.000	JCT I-15 CENTRAL AVE INT		ALL VEHICLES		3855	4211	4234	4107
		CASCADE		0.970				
000+0.970	LV GREAT FALLS CL		ALL VEHICLES		885	885	1140	1162
		CASCADE		1.020				
001+0.990	JCT GREAT FALLS UL							
	U 05241							
000+0.000	JCT U-5211(10TH ST N)		ALL VEHICLES		6500	4700	4700	1889
		CASCADE		0.402				
000+0.402	JCT P-10(15TH ST N)							
	U 05242							
000+0.000	JCT 13TH AVE S		ALL VEHICLES		8870	7820	7820	1681
		CASCADE		0.215				
000+0.215	GREAT FALLS		ALL VEHICLES		9650	9650	9650	6513
		CASCADE		0.675				
000+0.890	JCT U-5234(1ST AVE S)		ALL VEHICLES		11110	11110	14130	3320
		CASCADE		0.235				
001+0.125	JCT U-5218(2ND AVE N)		ALL VEHICLES		8909	8805	8944	6771
		CASCADE		0.757				

MILE POST	U 05242 SECTION DESCRIPTION	COUNTY	TRAFFIC TYPE	SECTION LENGTH	*********ADT********* 1997	1998	1999	VEHICLE MILES
001+0.882	JCT U-5205 & U-5211							
	U 05250							
000+0.000	JCT U5205 RIVER DR JCT U5210 2ND N		ALL VEHICLES		8950	9650	11340	5896
		CASCADE		0.520				
000+0.520	GREAT FALLS							
	U 05701							
000+0.000	JCT U-5702(4TH AVE W)		ALL VEHICLES		3715	3830	3830	1570
		HILL		0.410				
000+0.410	JCT U-5704(1ST AVE)		ALL VEHICLES		3675	3875	3875	542
		HILL		0.140				
000+0.550	JCT U-5706(3RD AVE)		ALL VEHICLES		3420	3800	3800	532
		HILL		0.140				
000+0.690	JCT U-5708(5TH AVE)							
	U 05702							
000+0.000	JCT U-5709(13TH ST)		ALL VEHICLES		1340	1480	1320	324
		HILL		0.246				
000+0.246	JCT U-5707(11TH ST)		ALL VEHICLES		2100	2225	2220	919
		HILL		0.414				
000+0.660	LV HAVRE CL		ALL VEHICLES		2520	2670	2640	1716
		HILL		0.650				
001+0.310	ENT HAVRE CL		ALL VEHICLES		3657	3688	3674	106
		HILL		0.029				
001+0.339	JCT U-5701(2ND ST)		ALL VEHICLES		2000	1950	1950	134
		HILL		0.069				

MILE POST	U 05702 SECTION DESCRIPTION	COUNTY	TRAFFIC TYPE	SECTION LENGTH	*********ADT********* 1997	1998	1999	VEHICLE MILES
001+0.408	JCT P-1(1ST ST)							
	U 05703							
000+0.000	JCT U-5704(1ST AVE)		ALL VEHICLES		2250	2400	2900	406
		HILL		0.140				
000+0.140	JCT U-5706(3RD AVE)		ALL VEHICLES		2250	2540	2620	393
		HILL		0.150				
000+0.290	JCT U-5708(5TH AVE)		ALL VEHICLES		640	720	720	100
		HILL		0.140				
000+0.430	JCT U-5710(7TH AVE)							
	U 05704							
000+0.000	JCT U-5703(3RD ST)		ALL VEHICLES		1020	1290	1290	176
		HILL		0.137				
000+0.137	JCT P-1(1ST ST)							
	U 05705							
000+0.000	JCT U-5708(5TH AVE)		ALL VEHICLES		1236	1150	1150	713
		HILL		0.620				
000+0.620	JCT U-5712(14TH AVENUE)							
	U 05706							
000+0.000	JCT U-5707(10TH ST)		ALL VEHICLES		2226	2141	2250	1170
		HILL		0.520				
000+0.520	JCT U-5703(3RD ST)		ALL VEHICLES		2865	2595	2550	357
		HILL		0.140				

MILE POST	U 05706 SECTION DESCRIPTION	COUNTY	TRAFFIC TYPE	SECTION LENGTH	*********ADT********* 1997	1998	1999	VEHICLE MILES
000+0.660	JCT P-1(1ST ST)							
	U 05707							
000+0.000	JCT U-5714 (16TH AVE W)		ALL VEHICLES		4120	3570	3210	1300
		HILL		0.405				
000+0.405	JCT U-5702(BOULEVARD AVE)		ALL VEHICLES		5447	4557	4112	3918
		HILL		0.953				
001+0.358	JCT U-5706(3RD AVE)		ALL VEHICLES		5600	4570	3900	581
		HILL		0.149				
001+0.507	JCT U-5708(5TH AVE)							
	U 05708							
000+0.000	JCT P-1(1ST ST)		ALL VEHICLES		9610	9010	8470	559
		HILL		0.066				
000+0.066	JCT U-5701(2ND ST)		ALL VEHICLES		11135	10380	9780	743
		HILL		0.076				
000+0.142	JCT U-5703(3RD ST)		ALL VEHICLES		12660	11750	11090	2672
		HILL		0.241				
000+0.383	JCT U-5705(6TH ST)		ALL VEHICLES		12660	11750	11090	2983
		HILL		0.269				
000+0.652	JCT U-5707(10TH ST)		ALL VEHICLES		4580	4652	4054	5440
		HILL		1.342				
001+0.994	JCT S-234 AT UL							

MILE POST	U 05709 SECTION DESCRIPTION	COUNTY	TRAFFIC TYPE	SECTION LENGTH	*********ADT********* 1997	1998	1999	VEHICLE MILES
	U 05709							
000+0.000	JCT U-5702(BOULEVARD AVE)							
			ALL VEHICLES		3795	3735	3393	3668
		HILL		1.081				
001+0.081	JCT U-5708(5TH AVE)							
	U 05710							
000+0.000	JCT U-5703(3RD ST)							
			ALL VEHICLES		1860	1630	1990	298
		HILL		0.150				
000+0.150	JCT P-1 BEG BHM 5710(3)							
			ALL VEHICLES		3560	2860	3400	27
		HILL		0.008				
000+0.158	LV HAVRE CL							
			ALL VEHICLES		2324	1857	2262	1692
		HILL		0.748				
000+0.906	JCT S-232 AT N URBAN LIMITS							
	U 05712							
000+0.000	JCT P-1(1ST ST)							
			ALL VEHICLES		2520	2110	2110	717
		HILL		0.340				
000+0.340	JCT U-5705(6TH ST)							
			ALL VEHICLES		1485	1270	1270	88
		HILL		0.070				
000+0.410	HAVRE							
			ALL VEHICLES		720	780	780	210
		HILL		0.270				
000+0.680	HAVRE							
	U 05714							
000+0.000	JCT U-5707 (11TH ST W)							
			ALL VEHICLES		2290	2040	2040	489
		HILL		0.240				
000+0.240	LV HAVRE CL							
			ALL VEHICLES		2624	2198	2198	2275
		HILL		1.035				

MILE POST	U 05714 SECTION DESCRIPTION	COUNTY	TRAFFIC TYPE	SECTION LENGTH	*********ADT********* 1997	1998	1999	VEHICLE MILES
001+0.275	JCT U-5702(BOULEVARD AVE)							
	U 05802							
000+0.000	JCT U-5810(HENDERSON ST)		ALL VEHICLES		6610	5430	5560	1818
		LEWIS & CLARK		0.327				
000+0.327	JCT U-5820(GREEN MEADOW DR)		ALL VEHICLES		11530	10548	11855	14985
		LEWIS & CLARK		1.264				
001+0.591	JCT U-5809(MONTANA AVE)		ALL VEHICLES		10715	10441	10370	7622
		LEWIS & CLARK		0.735				
002+0.326	JCT U-5807(WASHINGTON ST)		ALL VEHICLES		6045	6185	6595	5097
		LEWIS & CLARK		0.773				
003+0.099	LV HELENA CL		ALL VEHICLES		4370	3970	4560	3538
		LEWIS & CLARK		0.776				
003+0.875	JCT S-280 AT E URBAN LIMITS							
	U 05804							
000+0.000	JCT U-5807(WASHINGTON ST)		ALL VEHICLES		1600	1630	2190	1451
		LEWIS & CLARK		0.663				
000+0.663	HELENA							
	U 05805							
000+0.000	JCT U-5802(CUSTER AVE)		ALL VEHICLES		8295	9925	8700	8439
		LEWIS & CLARK		0.970				
000+0.970	JCT U-5817(PEOSTA AVE)		ALL VEHICLES		9171	10570	9532	2707
		LEWIS & CLARK		0.284				
001+0.254	JCT P-8(EUCLID AVE)		ALL VEHICLES		15200	15570	14430	4256
		LEWIS & CLARK		0.295				

MILE POST	U 05805 SECTION DESCRIPTION	COUNTY	TRAFFIC TYPE	SECTION LENGTH	*********ADT********* 1997	1998	1999	VEHICLE MILES
001+0.549	JCT U-5812(NEILL AVE)							
			ALL VEHICLES		10830	11580	11140	3230
		LEWIS & CLARK		0.290				
001+0.839	JCT U-5814(6TH AVE)							
			ALL VEHICLES		9748	10302	10295	1822
		LEWIS & CLARK		0.177				
002+0.016	JCT U-5816(BROADWAY)							
			ALL VEHICLES		3080	3390	3220	1020
		LEWIS & CLARK		0.317				
002+0.333	JCT U-5815(CRUSE AVE)							
			ALL VEHICLES		1400	1290	1260	1160
		LEWIS & CLARK		0.921				
003+0.254	JCT S-454 AT S CITY & URBAN LIMIT							
	U 05806							
000+0.000	JCT U-5807(WASHINGTON ST)							
			ALL VEHICLES		6000	5880	7260	2649
		LEWIS & CLARK		0.365				
000+0.365	HELENA							
			ALL VEHICLES		3646	3633	4053	5601
		LEWIS & CLARK		1.382				
001+0.747	JCT P-8(PROSPECT AVE)							
	U 05807							
000+0.000	JCT U-5812							
			ALL VEHICLES		9380	9380	9530	3840
		LEWIS & CLARK		0.403				
000+0.403	JCT P-8(LYNDALE AVE)							
			ALL VEHICLES		14938	15169	16303	13271
		LEWIS & CLARK		0.814				
001+0.217	JCT U-5809(MONTANA AVE)							
			ALL VEHICLES		16338	16464	17584	10656
		LEWIS & CLARK		0.606				
001+0.823	JCT I-15 CEDAR ST INT							
			ALL VEHICLES		9302	9156	9573	8980
		LEWIS & CLARK		0.938				

MILE POST	U 05807 SECTION DESCRIPTION	COUNTY	TRAFFIC TYPE	SECTION LENGTH	*********ADT********* 1997	1998	1999	VEHICLE MILES
002+0.761	JCT U-5802(CUSTER AVE)							
	U 05808							
000+0.000	JCT P-8(11TH AVE)		ALL VEHICLES		5913	6581	6138	5358
		LEWIS & CLARK		0.873				
000+0.873	JCT U-5816(BROADWAY)							
	U 05809							
000+0.000	JCT P-8		ALL VEHICLES		13270	12900	15750	315
		LEWIS & CLARK		0.020				
000+0.020	JCT M04452(HELENA AVE)		ALL VEHICLES		13270	12900	15750	9292
		LEWIS & CLARK		0.590				
000+0.610	JCT U-5807(CEDAR ST) PROJECT CHG		ALL VEHICLES		18712	21268	22113	14904
		LEWIS & CLARK		0.674				
001+0.284	JCT U-5802(CUSTER AVE)		ALL VEHICLES		13360	14240	13810	2872
		LEWIS & CLARK		0.208				
001+0.492	LV HELENA CL		ALL VEHICLES		9503	8973	9245	30492
		LEWIS & CLARK		3.298				
004+0.790	JCT S-229 AT UL							
	U 05810							
000+0.000	JCT P-8(EUCLID AVE) & U05810		ALL VEHICLES		6320	6605	5591	1347
		LEWIS & CLARK		0.241				
000+0.241	JCT U-5817(PEOSTA AVE)		ALL VEHICLES		5835	5995	5856	4245
		LEWIS & CLARK		0.725				
000+0.966	JCT U-5802(CUSTER AVE)							

MILE POST	U 05810 SECTION DESCRIPTION	COUNTY	TRAFFIC TYPE	SECTION LENGTH	*********ADT********* 1997	1998	1999	VEHICLE MILES
	U 05811							
000+0.000	JCT P-8 & U-5812(11TH AVE)		ALL VEHICLES		11830	11830	12190	2438
		LEWIS & CLARK		0.200				
000+0.200	JCT U-5814(6TH AVE)		ALL VEHICLES		9230	9210	9200	1472
		LEWIS & CLARK		0.160				
000+0.360	JCT U-5816 (BROADWAY)							
	U 05812							
000+0.000	JCT U-5805(PARK AVE)		ALL VEHICLES		10195	9260	10165	2287
		LEWIS & CLARK		0.225				
000+0.225	JCT U-5807(LAST CHANCE GULCH)		ALL VEHICLES		8075	8335	7990	399
		LEWIS & CLARK		0.050				
000+0.275	JCT U-5815(CRUSE AVE)		ALL VEHICLES		8732	8990	8927	6981
		LEWIS & CLARK		0.782				
001+0.057	JCT P-8 AND U-5811(MONTANA AVE)							
	U 05813							
000+0.540	JCT M04310(LAMBORN ST)		ALL VEHICLES		1707	1895	1625	784
		LEWIS & CLARK		0.483				
001+0.023	JCT P-8 WB(PROSPECT AVE)		ALL VEHICLES		3600	4080	4875	438
		LEWIS & CLARK		0.090				
001+0.113	JCT P-8 EB(11TH AVE)		ALL VEHICLES		4800	4750	5610	2244
		LEWIS & CLARK		0.400				
001+0.513	JCT U05816							

MILE POST	U 05814 SECTION DESCRIPTION	COUNTY	TRAFFIC TYPE	SECTION LENGTH	*********ADT********* 1997	1998	1999	VEHICLE MILES
	U 05814							
000+0.000	JCT U-5805(PARK AVE)		ALL VEHICLES		5515	5125	4195	776
		LEWIS & CLARK		0.185				
000+0.185	JCT U-5815(CRUSE AVE)		ALL VEHICLES		4398	4300	3796	3116
		LEWIS & CLARK		0.821				
001+0.006	JCT U-5811(MONTANA AVE)							
	U 05815							
000+0.000	JCT U-5805(W MAIN/PARK AVE)		ALL VEHICLES		1540	1720	1740	741
		LEWIS & CLARK		0.426				
000+0.426	JCT U-5816(BROADWAY)		ALL VEHICLES		1510	1710	1890	309
		LEWIS & CLARK		0.164				
000+0.590	JCT U-5814(6TH AVE)		ALL VEHICLES		2605	2465	2833	787
		LEWIS & CLARK		0.278				
000+0.868	JCT U-5812(11TH AVE)							
	U 05816							
000+0.000	JCT U-5805(PARK AVE)		ALL VEHICLES		7384	7540	7524	902
		LEWIS & CLARK		0.120				
000+0.120	JCT U-5815(CRUSE AVE)		ALL VEHICLES		8019	8671	7381	6739
		LEWIS & CLARK		0.913				
001+0.033	JCT U-5811(MONTANA AVE)		ALL VEHICLES		4923	4024	4299	2308
		LEWIS & CLARK		0.537				
001+0.570	JCT U-5813(LAMBORN ST)		ALL VEHICLES		3273	3155	3061	2501
		LEWIS & CLARK		0.817				
002+0.387	JCT U-5808(COLONIAL DR)							

MILE POST	U 05818 SECTION DESCRIPTION	COUNTY	TRAFFIC TYPE	SECTION LENGTH	*********ADT********* 1997	1998	1999	VEHICLE MILES
	U 05818							
000+0.000	JCT U-5802(YORK RD)							
			ALL VEHICLES		4830	4295	5535	3857
		LEWIS & CLARK		0.697				
000+0.697	JCT S-430 AT CITY & URBAN LIMITS							
	U 05819							
000+0.000	JCT P-8 WB (PROSPECT AVE)							
			ALL VEHICLES		10440	9950	9860	936
		LEWIS & CLARK		0.095				
000+0.095	JCT U 5808 (11TH AVE)							
	U 05820							
000+0.000	JCT U-5802(CUSTER AVE)							
			ALL VEHICLES		5160	4940	5100	2550
		LEWIS & CLARK		0.500				
000+0.500	JCT S-231 AT HELENA UL							
	U 06701							
000+0.000	JCT P-5							
			ALL VEHICLES		8040	8250	8770	4104
		FLATHEAD		0.468				
000+0.468	JCT U-6706(THREE MILE DR)							
			ALL VEHICLES		12440	12935	12935	9766
		FLATHEAD		0.755				
001+0.223	JCT P-1(IDAHO ST)							
			ALL VEHICLES		6550	5922	6338	3784
		FLATHEAD		0.597				
001+0.820	KALISPELL							
			ALL VEHICLES		4305	3390	3675	856
		FLATHEAD		0.233				
002+0.053	LV KALISPELL CL							
			ALL VEHICLES		3980	2280	2280	745
		FLATHEAD		0.327				
002+0.380	JCT S-503 AT SW URBAN LIMITS							

MILE POST	U 06701 SECTION DESCRIPTION	COUNTY	TRAFFIC TYPE	SECTION LENGTH	*********ADT********* 1997	1998	1999	VEHICLE MILES
	U 06702							
000+0.000	JCT U-6701(MERIDIAN RD)		ALL VEHICLES		3010	2825	3050	994
		FLATHEAD		0.326				
000+0.326	LV KALISPELL CL		ALL VEHICLES		1540	1485	1530	1367
		FLATHEAD		0.894				
001+0.220	KALISPELL							
	U 06703							
000+0.000	JCT P-5		ALL VEHICLES		940	1085	1095	857
		FLATHEAD		0.783				
000+0.783	JCT U-6706 (THREE MILE DR.)							
	U 06704							
000+0.000	S JCT P-5		ALL VEHICLES		2855	2485	1860	976
		FLATHEAD		0.525				
000+0.525	KALISPELL		ALL VEHICLES		1140	1191	1216	1228
		FLATHEAD		1.010				
001+0.535	N JCT P-5							
	U 06706							
000+0.000	JCT U-6701(MERIDIAN RD)		ALL VEHICLES		4720	4650	4910	4630
		FLATHEAD		0.943				
000+0.943	JCT S-424 AT W URBAN LIMITS							

MILE POST	U 06708 SECTION DESCRIPTION	COUNTY	TRAFFIC TYPE	SECTION LENGTH	*********ADT********* 1997	1998	1999	VEHICLE MILES
	U 06708							
000+0.000	JCT P-1 (LA SALLE RD) & S-548							
			ALL VEHICLES		2425	2575	2580	2595
		FLATHEAD		1.006				
001+0.006	JCT U-6712(HELENA FLATS RD)							
	U 06710							
000+0.000	JCT U-6728(STAGE RD)							
			ALL VEHICLES		2410	2750	2870	2077
		FLATHEAD		0.724				
000+0.724	KALISPELL							
			ALL VEHICLES		2510	2790	3430	730
		FLATHEAD		0.213				
000+0.937	KALISPELL							
			ALL VEHICLES		2960	3150	2960	1512
		FLATHEAD		0.511				
001+0.448	JCT P-1(LA SALLE RD)							
			ALL VEHICLES		1875	1795	2080	2132
		FLATHEAD		1.025				
002+0.473	JCT U-6712(HELENA FLATS RD)							
	U 06712							
000+0.000	JCT P-52 E OF KALISPELL							
			ALL VEHICLES		1830	2327	2327	2646
		FLATHEAD		1.137				
001+0.137	JCT U-6708(RESERVE DR)							
	U 06714							
000+0.000	JCT U-6701(MERIDIAN RD)							
			ALL VEHICLES		6615	6430	6860	3032
		FLATHEAD		0.442				
000+0.442	JCT U-6721(5TH AVE W)							
			ALL VEHICLES		7280	7400	7680	2711
		FLATHEAD		0.353				
000+0.795	JCT P-5(MAIN ST)							
			ALL VEHICLES		4745	4785	4795	2028
		FLATHEAD		0.423				

MILE POST	U 06714 SECTION DESCRIPTION	COUNTY	TRAFFIC TYPE	SECTION LENGTH	*********ADT********* 1997	1998	1999	VEHICLE MILES
001+0.218	JCT U-6726(WOODLAND AVE)							
	U 06715							
000+0.000	JCT U-6701(MERIDIAN RD)		ALL VEHICLES		3025	2970	2820	1347
		FLATHEAD		0.478				
000+0.478	JCT U-6721(5TH AVE W)		ALL VEHICLES		3540	3820	3660	1299
		FLATHEAD		0.355				
000+0.833	JCT P-5(MAIN ST)		ALL VEHICLES		4999	4991	5071	2282
		FLATHEAD		0.450				
001+0.283	JCT U-6726(WOODLAND AVE)		ALL VEHICLES		6065	6745	6570	1708
		FLATHEAD		0.260				
001+0.543	LV KALISPELL CL		ALL VEHICLES		2660	3320	3320	2015
		FLATHEAD		0.607				
002+0.150	JCT S-317 AT E URBAN LIMITS							
	U 06716							
000+0.000	JCT U-6721(5TH AVE W)		ALL VEHICLES		2343	2403	2545	898
		FLATHEAD		0.353				
000+0.353	JCT P-5(MAIN ST)		ALL VEHICLES		1750	3170	3300	237
		FLATHEAD		0.072				
000+0.425	JCT U-6723(1ST AVE E)							
	U 06718							
000+0.000	JCT U-6720(7TH AVE W)		ALL VEHICLES		3992	3961	4411	2165
		FLATHEAD		0.491				
000+0.491	JCT P-5(MAIN ST)		ALL VEHICLES		1641	1462	1403	956
		FLATHEAD		0.681				

MILE POST	U 06718 SECTION DESCRIPTION	COUNTY	TRAFFIC TYPE	SECTION LENGTH	*********ADT********* 1997	1998	1999	VEHICLE MILES
001+0.172	JCT U-6726(WOODLAND AVE)							
	U 06719							
000+0.000	JCT P-5(SUNSET BLVD)	FLATHEAD	ALL VEHICLES	0.492	5290	5570	5570	2740
000+0.492	JCT U-6728(7TH AVE EN)							
	U 06720							
000+0.000	JCT U-6718(11TH ST W)	FLATHEAD	ALL VEHICLES	0.765	1528	1711	1861	1424
000+0.765	JCT U-6714(CENTER ST)							
	U 06721							
000+0.000	JCT U-6718(11TH ST W)	FLATHEAD	ALL VEHICLES	0.485	3897	3852	3852	1868
000+0.485	JCT U-6716(4TH ST W)	FLATHEAD	ALL VEHICLES	0.278	6925	7120	7120	1979
000+0.763	JCT U-6714(CENTER ST)	FLATHEAD	ALL VEHICLES	0.239	8203	8488	8488	2028
001+0.002	JCT P-1(IDAHO ST)	FLATHEAD	ALL VEHICLES	0.352	2385	2340	2340	823
001+0.354	JCT U-6732(WYOMING ST)							

MILE POST	U 06722 SECTION DESCRIPTION	COUNTY	TRAFFIC TYPE	SECTION LENGTH	*********ADT********* 1997	1998	1999	VEHICLE MILES
	U 06722							
000+0.000	JCT U-6730(AIRPORT RD)		ALL VEHICLES		4357	3969	3969	1694
		FLATHEAD		0.427				
000+0.427	JCT U-6718(11TH ST W)		ALL VEHICLES		6405	8465	6940	3338
		FLATHEAD		0.481				
000+0.908	JCT U-6716(4TH ST W)		ALL VEHICLES		6835	10240	8715	2396
		FLATHEAD		0.275				
001+0.183	JCT U-6714(CENTER ST)							
	U 06723							
000+0.000	JCT P-5(MAIN ST)		ALL VEHICLES		4570	4300	4600	1223
		FLATHEAD		0.266				
000+0.266	JCT U-6718(11TH ST E)		ALL VEHICLES		7600	6775	7350	3256
		FLATHEAD		0.443				
000+0.709	JCT U-6716(4TH ST E)		ALL VEHICLES		9542	8325	8499	2354
		FLATHEAD		0.277				
000+0.986	JCT U-6714(CENTER)		ALL VEHICLES		5000	5000	5000	1225
		FLATHEAD		0.245				
001+0.231	JCT P-1(IDAHO ST)							
	U 06724							
000+0.000	JCT U-6719(OREGON ST)		ALL VEHICLES		3530	2700	2700	361
		FLATHEAD		0.134				
000+0.134	JCT P-1(IDAHO ST)		ALL VEHICLES		6320	6100	6100	1464
		FLATHEAD		0.240				
000+0.374	JCT U-6714(CENTER ST)BEG 1-WAY SB		ALL VEHICLES		3222	3108	3303	3213
		FLATHEAD		0.973				

MILE POST	U 06724 SECTION DESCRIPTION	COUNTY	TRAFFIC TYPE	SECTION LENGTH	*********ADT********* 1997	1998	1999	VEHICLE MILES
001+0.347	JCT U-6725(14TH ST E)END 1-WAY SB		ALL VEHICLES		1960	1865	1865	891
		FLATHEAD		0.478				
001+0.825	LV KALISPELL CL		ALL VEHICLES		900	1060	1060	96
		FLATHEAD		0.091				
001+0.916	JCT P-5							
	U 06725							
000+0.000	JCT U-6724(3RD AVE E)		ALL VEHICLES		330	400	430	29
		FLATHEAD		0.068				
000+0.068	KALISPELL		ALL VEHICLES		330	400	430	89
		FLATHEAD		0.209				
000+0.277	JCT U-6718(11TH ST E)		ALL VEHICLES		1835	2165	1925	1472
		FLATHEAD		0.765				
001+0.042	JCT U-6714(CENTER ST) END ONE-WAY		ALL VEHICLES		6150	5860	5860	1400
		FLATHEAD		0.239				
001+0.281	JCT P-1(IDAHO ST)		ALL VEHICLES		1970	2160	2160	313
		FLATHEAD		0.145				
001+0.426	JCT U-6719(OREGON ST)							
	U 06726							
000+0.000	JCT S-317(WILLOW CREEK DR)		ALL VEHICLES		1310	1170	1170	318
		FLATHEAD		0.272				
000+0.272	ENT KALISPELL CL		ALL VEHICLES		2565	2460	2435	637
		FLATHEAD		0.262				
000+0.534	JCT U-6718(11TH ST E)		ALL VEHICLES		4327	4206	4396	3394
		FLATHEAD		0.772				

MILE POST	U 06726 SECTION DESCRIPTION	COUNTY	TRAFFIC TYPE	SECTION LENGTH	*********ADT********* 1997	1998	1999	VEHICLE MILES
001+0.306	JCT U-6714(CENTER ST)							
	U 06728							
000+0.000	JCT P-1(IDAHO ST)	FLATHEAD	ALL VEHICLES	0.193	6094	6264	6316	1219
000+0.193	LV KALISPELL CL	FLATHEAD	ALL VEHICLES	2.387	5201	5472	5323	12706
002+0.580	JCT S-548(W RESERVE DR)							
	U 06729							
000+0.000	JCT U-6715(CONRAD DR)	FLATHEAD	ALL VEHICLES	0.427	6860	9220	9220	3936
000+0.427	JCT P-1(IDAHO ST)							
	U 06730							
000+0.000	JCT P-5(MAIN ST)	FLATHEAD	ALL VEHICLES	1.298	3610	3260	3260	4231
001+0.298	JCT S-503 AT S URBAN LIMITS							
	U 06731							
000+0.000	JCT U-6701(MERIDIAN RD)	FLATHEAD	ALL VEHICLES	0.573	1520	1490	1490	853
000+0.573	JCT U-6721(5TH AVE W)							

MILE POST	U 06732 SECTION DESCRIPTION	COUNTY	TRAFFIC TYPE	SECTION LENGTH	*********ADT********* 1997	1998	1999	VEHICLE MILES
	U 06732							
000+0.000	JCT U-6701(MERIDIAN RD)		ALL VEHICLES		2440	2270	2270	1262
		FLATHEAD		0.556				
000+0.556	JCT P-5(SUNSET BLVD)							
	U 06733							
000+0.000	JCT U06730 (AIRPORT RD)		ALL VEHICLES		2780	2600	2600	475
		FLATHEAD		0.183				
000+0.183	JCT P-5(US-93)		ALL VEHICLES		2870	2750	2750	280
		FLATHEAD		0.102				
000+0.285	JCT U06724(3RD AVE E)							
	U 06901							
000+0.000	JCT P-4		ALL VEHICLES		4778	5428	5321	5082
		YELLOWSTONE		0.955				
000+0.955	JCT U-6907(12TH ST) LV LAUREL CL		ALL VEHICLES		1480	1900	2500	2200
		YELLOWSTONE		0.880				
001+0.835	JCT PROPOSED U-6908(AIRPORT RD)		ALL VEHICLES		480	580	700	52
		YELLOWSTONE		0.075				
001+0.910	JCT S-532 AT N URBAN LIMITS							
	U 06902							
000+0.000	JCT P-4(1ST AVE)		ALL VEHICLES		1900	2690	1540	816
		YELLOWSTONE		0.530				
000+0.530	LV LAUREL CL		ALL VEHICLES		640	831	839	1246
		YELLOWSTONE		1.485				
002+0.015	LAUREL							

MILE POST	U 06902 SECTION DESCRIPTION	COUNTY	TRAFFIC TYPE	SECTION LENGTH	*********ADT********* 1997	1998	1999	VEHICLE MILES
	U 06903							
000+0.000	JCT P-4(1ST AVE)		ALL VEHICLES		1290	1100	935	467
		YELLOWSTONE		0.500				
000+0.500	LV LAUREL CL		ALL VEHICLES		666	696	755	1816
		YELLOWSTONE		2.403				
002+0.903	LAUREL							
	U 06904							
000+0.000	JCT P-4 & U-6901(1ST AVE)		ALL VEHICLES		5099	5389	5057	2948
		YELLOWSTONE		0.583				
000+0.583	LV LAUREL CL		ALL VEHICLES		2337	2311	3260	3025
		YELLOWSTONE		0.928				
001+0.511	LAUREL							
	U 06905							
000+0.000	JCT U-6904(MAIN ST)		ALL VEHICLES		1990	2120	2330	1763
		YELLOWSTONE		0.757				
000+0.757	JCT U-6906(MARYLAND LN)		ALL VEHICLES		660	990	740	185
		YELLOWSTONE		0.251				
001+0.008	JCT U-6907(12TH ST)							
	U 06906							
000+0.000	JCT P-4		ALL VEHICLES		1030	1000	1200	252
		YELLOWSTONE		0.210				
000+0.210	LV LAUREL CL		ALL VEHICLES		289	284	854	698
		YELLOWSTONE		0.817				

MILE POST	U 06906 SECTION DESCRIPTION	COUNTY	TRAFFIC TYPE	SECTION LENGTH	*********ADT********* 1997	1998	1999	VEHICLE MILES
001+0.027	ENT LAUREL CL	YELLOWSTONE	ALL VEHICLES	0.073	155	155	705	51
001+0.100	LV LAUREL CL	YELLOWSTONE	ALL VEHICLES	0.220	545	780	955	210
001+0.320	ENT LAUREL CL	YELLOWSTONE	ALL VEHICLES	0.431	1078	1473	1355	584
001+0.751	JCT U-6901(1ST AVE)	YELLOWSTONE	ALL VEHICLES	0.502	1135	1405	1250	627
002+0.253	JCT U-6905(8TH AVE)							
	U 06907							
000+0.000	JCT U-6905(8TH AVE)	YELLOWSTONE	ALL VEHICLES	0.250	1321	1747	1778	444
000+0.250	LV LAUREL CL	YELLOWSTONE	ALL VEHICLES	0.250	1960	2870	3000	750
000+0.500	JCT U-6901(1ST AVE)							
	U 06908							
000+0.000	JCT U-6901(1ST AVE) BEG NON-EXIST	YELLOWSTONE	ALL VEHICLES	0.692	1030	1250	1830	1266
000+0.692	LAUREL							
	U 07103							
000+0.000	JCT P00057(MAIN ST)	FERGUS	ALL VEHICLES	0.036	200	930	830	29
000+0.036	LV LEWISTOWN CL	FERGUS	ALL VEHICLES	1.351	392	630	490	661

MILE POST	U 07103 SECTION DESCRIPTION	COUNTY	TRAFFIC TYPE	SECTION LENGTH	*********ADT********* 1997	1998	1999	VEHICLE MILES
001+0.387	LEWISTOWN							
	U 07104							
000+0.000	JCT M05380 (ENTRANCE AVE)	FERGUS	ALL VEHICLES	0.470	1920	2540	2010	944
000+0.470	JCT U-7105(7TH AVE)	FERGUS	ALL VEHICLES	0.420	1975	2319	2010	844
000+0.890	JCT P-43(1ST AVE)	FERGUS	ALL VEHICLES	0.510	740	670	820	418
001+0.400	JCT P-57(MAIN ST)							
	U 07105							
000+0.000	JCT P-57(MAIN ST)	FERGUS	ALL VEHICLES	0.150	2175	2015	2030	304
000+0.150	JCT U-7104(BOULEVARD ST)	FERGUS	ALL VEHICLES	0.250	1865	1750	1810	452
000+0.400	LEWISTOWN	FERGUS	ALL VEHICLES	0.310	1370	1290	1350	418
000+0.710	JCT P-75(SIXTH AVE)							
	U 07107							
000+0.000	JCT P00057(MAIN ST)	FERGUS	ALL VEHICLES	0.200	2950	1430	2220	444
000+0.200	JCT SPRING ST	FERGUS	ALL VEHICLES	0.150	2250	1160	1690	253
000+0.350	JCT UO7108 & U07114(BRASSEY ST)	FERGUS	ALL VEHICLES	0.100	1125	830	935	93

MILE POST	U 07107 SECTION DESCRIPTION	COUNTY	TRAFFIC TYPE	SECTION LENGTH	*********ADT********* 1997	1998	1999	VEHICLE MILES
000+0.450	JCT U07112(SHIELDS ST)		ALL VEHICLES		700	770	710	227
		FERGUS		0.320				
000+0.770	LV LEWISTOWN CL		ALL VEHICLES		700	770	710	198
		FERGUS		0.280				
001+0.050	JCT U-7110(WALNUT ST)							
	U 07108							
000+0.000	JCT U07107(5TH AVE) & U07114		ALL VEHICLES		2760	2440	2330	629
		FERGUS		0.270				
000+0.270	JCT U-7111(1ST AVE)							
	U 07109							
000+0.000	JCT P-57(MAIN ST)		ALL VEHICLES		1470	1510	1500	199
		FERGUS		0.133				
000+0.133	JCT U-7104(BOULEVARD ST)		ALL VEHICLES		1090	1030	1040	381
		FERGUS		0.367				
000+0.500	JCT P-75(6TH AVE)							
	U 07110							
000+0.000	JCT U-7112(CASINO CREEK DR)		ALL VEHICLES		1370	1510	1330	212
		FERGUS		0.160				
000+0.160	LV LEWISTOWN CL		ALL VEHICLES		1325	1385	1215	546
		FERGUS		0.450				
000+0.610	JCT S-238 AT SE URBAN LIMITS							

MILE POST	U 07111 SECTION DESCRIPTION	COUNTY	TRAFFIC TYPE	SECTION LENGTH	*********ADT********* 1997	1998	1999	VEHICLE MILES
	U 07111							
000+0.000	JCT P-57 (MAIN ST) & P-43		ALL VEHICLES		5250	5250	6170	1992
		FERGUS		0.323				
000+0.323	JCT U-7108(BRASSEY ST)		ALL VEHICLES		5250	5250	6170	228
		FERGUS		0.037				
000+0.360	JCT S-238 AT E URBAN LIMITS							
	U 07112							
000+0.000	JCT U-7107(5TH AVE)		ALL VEHICLES		2670	2690	2460	1279
		FERGUS		0.520				
000+0.520	JCT U07110(WALNUT ST)		ALL VEHICLES		1250	1210	1100	275
		FERGUS		0.250				
000+0.770	LV LEWISTOWN CL		ALL VEHICLES		956	947	843	691
		FERGUS		0.820				
001+0.590	LEWISTOWN							
	U 07113							
000+0.000	JCT P-57(MAIN ST)		ALL VEHICLES		1675	1833	1778	437
		FERGUS		0.246				
000+0.246	JCT U-7116('C' ST)							
	U 07114							
000+0.000	JCT U07107(5TH AVE) & U07108		ALL VEHICLES		1835	1835	1730	397
		FERGUS		0.230				
000+0.230	JCT U-7112(SHIELDS ST)							

MILE POST	U 07115 SECTION DESCRIPTION	COUNTY	TRAFFIC TYPE	SECTION LENGTH	*********ADT********* 1997	1998	1999	VEHICLE MILES
	U 07115							
000+0.000	JCT U07103(AIRPORT RD)		ALL VEHICLES		1610	1730	1630	301
		FERGUS		0.185				
000+0.185	ENT LEWISTOWN CL		ALL VEHICLES		1885	1995	1835	1062
		FERGUS		0.579				
000+0.764	JCT U-7112(CASINO CR DR)							
	U 07116							
000+0.000	JCT U-7113(WENDELL AVE)		ALL VEHICLES		120	120	90	10
		FERGUS		0.121				
000+0.121	JCT M05380 (ENTRANCE AVE)							
	U 07401							
000+0.000	JCT U-7404(FRONT ST)		ALL VEHICLES		1650	1530	1610	399
		PARK		0.248				
000+0.248	JCT U-7402(MONTANA ST)							
	U 07402							
000+0.000	JCT U-7404(STAR RD)		ALL VEHICLES		500	670	625	399
		PARK		0.638				
000+0.638	JCT U-7401(7TH ST)		ALL VEHICLES		640	530	610	456
		PARK		0.749				
001+0.387	JCT U-7404(FRONT ST)							

MILE POST	U 07403 SECTION DESCRIPTION	COUNTY	TRAFFIC TYPE	SECTION LENGTH	*********ADT********* 1997	1998	1999	VEHICLE MILES
	U 07403							
000+0.000	JCT P-11(PARK ST)		ALL VEHICLES		5230	5620	5010	340
		PARK		0.068				
000+0.068	JCT U-7404(FRONT ST)							
	U 07404							
000+0.000	JCT U-7406(MAIN ST)		ALL VEHICLES		1120	1190	1440	259
		PARK		0.180				
000+0.180	JCT U-7402(YELLOWSTONE ST)		ALL VEHICLES		1745	1825	2305	161
		PARK		0.070				
000+0.250	JCT U-7403(5TH ST)		ALL VEHICLES		2064	2097	2535	352
		PARK		0.139				
000+0.389	JCT U-7401(7TH ST)		ALL VEHICLES		995	1035	975	647
		PARK		0.664				
001+0.053	JCT U-7402(SUNRISE DR)		ALL VEHICLES		430	570	460	352
		PARK		0.767				
001+0.820	LIVINGSTON							
	U 07405							
000+0.000	JCT P-11(PARK ST)		ALL VEHICLES		2160	2600	2660	954
		PARK		0.359				
000+0.359	JCT U-7406(GALLATIN ST)							
	U 07406							
000+0.000	JCT P-11 & U-7411		ALL VEHICLES		3970	3970	4010	577
		PARK		0.144				
000+0.144	JCT U-7404(FRONT ST)		ALL VEHICLES		2880	3535	2865	2850
		PARK		0.995				

MILE POST	U 07406 SECTION DESCRIPTION	COUNTY	TRAFFIC TYPE	SECTION LENGTH	*********ADT********* 1997	1998	1999	VEHICLE MILES
001+0.139	LV LIVINGSTON CL							
			ALL VEHICLES		2063	2224	2124	732
		PARK		0.345				
001+0.484	JCT U-7405(GALLATIN ST)							
			ALL VEHICLES		1095	1390	1390	1035
		PARK		0.745				
002+0.229	LIVINGSTON							
	U 07407							
000+0.000	JCT P-11							
			ALL VEHICLES		350	390	390	335
		PARK		0.859				
000+0.859	JCT P-11							
	U 07408							
000+0.000	JCT P-11(PARK ST)							
			ALL VEHICLES		3535	4210	3700	2763
		PARK		0.747				
000+0.747	LIVINGSTON							
	U 07409							
000+0.000	JCT P-11(PARK ST)							
			ALL VEHICLES		4130	3000	3000	1047
		PARK		0.349				
000+0.349	JCT U-7410(GEYSER ST)							
			ALL VEHICLES		2970	2010	2510	178
		PARK		0.071				
000+0.420	JCT U-7412(RIVER RD)LV CL							
			ALL VEHICLES		2040	1460	1785	1035
		PARK		0.580				
001+0.000	ENT LIVINGSTON CL							
			ALL VEHICLES		1140	773	980	117
		PARK		0.120				
001+0.120	JCT U-7410(GEYSER ST)							
			ALL VEHICLES		1630	1480	1600	568
		PARK		0.355				

MILE POST	U 07409 SECTION DESCRIPTION	COUNTY	TRAFFIC TYPE	SECTION LENGTH	*********ADT********* 1997	1998	1999	VEHICLE MILES
001+0.475	JCT P-11(PARK ST)							
	U 07410							
000+0.000	JCT P-11		ALL VEHICLES		1760	1570	1680	67
		PARK		0.040				
000+0.040	ENT LIVINGSTON CL		ALL VEHICLES		2055	1885	1965	628
		PARK		0.320				
000+0.360	JCT U-7412(9TH ST)		ALL VEHICLES		2575	2345	2445	1393
		PARK		0.570				
000+0.930	JCT U-7409(MAIN ST)		ALL VEHICLES		1290	1000	1140	558
		PARK		0.490				
001+0.420	JCT U-7409(H ST)							
	U 07411							
000+0.000	JCT P-11(PARK ST) AND U-7406		ALL VEHICLES		1930	2450	2045	721
		PARK		0.353				
000+0.353	JCT U-7410(GEYSER ST)							
	U 07412							
000+0.000	JCT U-7410(GEYSER ST)		ALL VEHICLES		1075	1097	1134	890
		PARK		0.785				
000+0.785	JCT U-7409(MAIN ST)							

MILE POST	U 07413 SECTION DESCRIPTION	COUNTY	TRAFFIC TYPE	SECTION LENGTH	*********ADT********* 1997	1998	1999	VEHICLE MILES
	U 07413							
000+0.000	JCT P-11		ALL VEHICLES		119	149	149	101
		PARK		0.680				
000+0.680	JCT U-7414(BILLMAN CK LN)		ALL VEHICLES		755	1790	1790	995
		PARK		0.556				
001+0.236	JCT P-11							
	U 07414							
000+0.000	JCT P-11		ALL VEHICLES		640	820	820	234
		PARK		0.286				
000+0.286	JCT U-7413(MILLER DR)							
	U 08001							
000+0.000	JCT U-8002(5TH ST)		ALL VEHICLES		820	640	770	100
		CUSTER		0.130				
000+0.130	JCT P-18(7TH ST)		ALL VEHICLES		3036	2416	2922	1227
		CUSTER		0.420				
000+0.550	JCT U-8004(MONTANA AVE)		ALL VEHICLES		7215	7180	7180	2462
		CUSTER		0.343				
000+0.893	JCT P-2		ALL VEHICLES		3400	4130	3590	563
		CUSTER		0.157				
001+0.050	JCT U-8006(STREVELL AVE)		ALL VEHICLES		3480	3480	4090	1018
		CUSTER		0.249				
001+0.299	LV MILES CITY CL		ALL VEHICLES		3185	3125	3790	943
		CUSTER		0.249				
001+0.548	JCT U-8008(HAYNES AVE)							

MILE POST	U 08002 SECTION DESCRIPTION	COUNTY	TRAFFIC TYPE	SECTION LENGTH	*********ADT********* 1997	1998	1999	VEHICLE MILES
	U 08002							
000+0.000	JCT U-8005(BRIDGE ST)		ALL VEHICLES		1890	1880	2300	161
		CUSTER		0.070				
000+0.070	JCT P-2(MAIN ST)		ALL VEHICLES		910	970	965	289
		CUSTER		0.300				
000+0.370	JCT U-8001(WASHINGTON ST)							
	U 08003							
000+0.000	JCT U-8002(5TH ST)		ALL VEHICLES		1920	1920	1890	245
		CUSTER		0.130				
000+0.130	JCT P-18(7TH ST)		ALL VEHICLES		1905	2065	2170	737
		CUSTER		0.340				
000+0.470	JCT U-8004(MONTANA AVE)							
	U 08004							
000+0.000	JCT U-8005(BRIDGE ST)		ALL VEHICLES		1640	2220	1200	84
		CUSTER		0.070				
000+0.070	JCT P-2(MAIN ST)		ALL VEHICLES		4390	4990	4190	963
		CUSTER		0.230				
000+0.300	JCT U-8001(LEIGHTON BLVD)		ALL VEHICLES		2525	3074	2757	2233
		CUSTER		0.810				
001+0.110	JCT JACKSON ST							
	U 08005							
000+0.000	JCT U-8002(5TH ST)		ALL VEHICLES		3400	3990	3575	1465
		CUSTER		0.410				
000+0.410	JCT U-8004(MONTANA AVE)							

MILE POST	U 08005 SECTION DESCRIPTION	COUNTY	TRAFFIC TYPE	SECTION LENGTH	*********ADT********* 1997	1998	1999	VEHICLE MILES
	U 08006							
000+0.000	JCT U-8001(LEIGHTON BLVD)		ALL VEHICLES		1350	1690	1220	286
		CUSTER		0.235				
000+0.235	JCT P-23(MAIN ST)		ALL VEHICLES		2505	2646	2402	2438
		CUSTER		1.015				
001+0.250	LV MILES CITY CL		ALL VEHICLES		950	700	1700	374
		CUSTER		0.220				
001+0.470	MILES CITY		ALL VEHICLES		675	700	1090	1249
		CUSTER		1.146				
002+0.616	JCT P00023 S OF MILES CITY							
	U 08007							
000+0.000	JCT P-2(MAIN ST)		ALL VEHICLES		2110	2850	4630	324
		CUSTER		0.070				
000+0.070	JCT U-8005(BRIDGE ST)		ALL VEHICLES		1560	1965	2970	1871
		CUSTER		0.630				
000+0.700	JCT U-8006(STREVELL AVE)							
	U 08008							
000+0.000	JCT P-23(MAIN ST)		ALL VEHICLES		3430	3685	3780	1096
		CUSTER		0.290				
000+0.290	JCT U-8001(LEIGHTON BLVD)		ALL VEHICLES		2140	2105	2130	1576
		CUSTER		0.740				
001+0.030	JCT P-2							

MILE POST	U 08009 SECTION DESCRIPTION	COUNTY	TRAFFIC TYPE	SECTION LENGTH	*********ADT********* 1997	1998	1999	VEHICLE MILES
	U 08009							
000+0.000	JCT U-8003(PLEASANT ST)		ALL VEHICLES		2190	1880	1980	138
		CUSTER		0.070				
000+0.070	JCT P-2(MAIN ST)		ALL VEHICLES		3730	4240	4240	296
		CUSTER		0.070				
000+0.140	JCT U-8005(BRIDGE ST)		ALL VEHICLES		2670	2876	2876	2358
		CUSTER		0.820				
000+0.960	JCT U-8006(STREVELL AVE) & M05777							
	U 08013							
000+0.000	JCT U-8006(STREVELL AVE)		ALL VEHICLES		1410	1410	1410	719
		CUSTER		0.510				
000+0.510	JCT P-23(HAYNES AVE)							
	U 08101							
000+0.000	JCT U-8120(SOUTH AVE)		ALL VEHICLES		2625	2480	2480	3100
		MISSOULA		1.250				
001+0.250	JCT U-8102(S 3RD ST N)							
	U 08102							
000+0.000	JCT U-8101(CLEMENTS RD)		ALL VEHICLES		3685	3474	3689	6419
		MISSOULA		1.740				
001+0.740	ENT MISSOULA CL		ALL VEHICLES		5926	6628	7341	1666
		MISSOULA		0.227				
001+0.967	JCT P-92(RESERVE ST)		ALL VEHICLES		21524	15264	13710	13751
		MISSOULA		1.003				
002+0.970	JCT U-8105(RUSSELL ST)		ALL VEHICLES		7925	10490	7195	5108
		MISSOULA		0.710				

MILE POST	U 08102 SECTION DESCRIPTION	COUNTY	TRAFFIC TYPE	SECTION LENGTH	*********ADT********* 1997	1998	1999	VEHICLE MILES
003+0.680	JCT U-8107(ORANGE ST)							
	U 08103							
000+0.000	JCT P-7 (BROOKS ST)		ALL VEHICLES		8360	8360	9550	1547
		MISSOULA		0.162				
000+0.162	JCT U-8122(39TH ST)							
	U 08105							
000+0.000	JCT U-8122(39TH ST)		ALL VEHICLES		9931	10946	10971	10774
		MISSOULA		0.982				
000+0.982	JCT P-7(BROOKS ST)		ALL VEHICLES		11860	12080	13240	238
		MISSOULA		0.018				
001+0.000	JCT U-8120(SOUTH AVE)		ALL VEHICLES		11860	12080	13240	6553
		MISSOULA		0.495				
001+0.495	JCT U-8116(MOUNT AVE)		ALL VEHICLES		16164	16194	17393	14158
		MISSOULA		0.814				
002+0.309	JCT U-8102(S 3RD ST)		ALL VEHICLES		17780	22030	21230	14903
		MISSOULA		0.702				
003+0.011	JCT U-8128(BROADWAY)							
	U 08106							
000+0.000	JCT U-8128 (W BROADWAY)		ALL VEHICLES		8970	8481	8796	7063
		MISSOULA		0.803				
000+0.803	JCT U-8107(ORANGE ST)		ALL VEHICLES		6317	5460	6540	1922
		MISSOULA		0.294				
001+0.097	JCT U08127 & M06019 (PATTEE ST)		ALL VEHICLES		5320	5295	5485	2369
		MISSOULA		0.432				

MILE POST	U 08106 SECTION DESCRIPTION	COUNTY	TRAFFIC TYPE	SECTION LENGTH	*********ADT********* 1997	1998	1999	VEHICLE MILES
001+0.529	JCT P-7 & U8128							

	U 08107							
000+0.000	JCT P-7(BROOKS ST)							
			ALL VEHICLES		15700	15700	14575	3774
		MISSOULA		0.259				
000+0.259	JCT U-8116(MOUNT AVE)							
			ALL VEHICLES		14500	14500	15822	11534
		MISSOULA		0.729				
000+0.988	JCT U-8118(S 6TH ST)							
			ALL VEHICLES		16540	16540	17380	1147
		MISSOULA		0.066				
001+0.054	JCT U-8114(S 5TH ST)							
			ALL VEHICLES		19802	20506	19528	13376
		MISSOULA		0.685				
001+0.739	JCT P-71(BROADWAY)							
			ALL VEHICLES		17150	15620	15620	2311
		MISSOULA		0.148				
001+0.887	JCT U-8106(SPRUCE ST)							
			ALL VEHICLES		16720	15980	15980	6455
		MISSOULA		0.404				
002+0.291	JCT I-90							

	U 08108							
000+0.000	JCT U-8107(ORANGE ST)BEG 1-WAY WB							
			ALL VEHICLES		4440	5185	5185	2877
		MISSOULA		0.555				
000+0.555	JCT U-8110(FRONT ST)							

	U 08109							
000+0.000	JCT U-8128 (BROADWAY)							
			ALL VEHICLES		900	1910	1230	172
		MISSOULA		0.140				
000+0.140	JCT U-8106(TOOLE ST)							
			ALL VEHICLES		6205	4965	5490	2250
		MISSOULA		0.410				

MILE POST	U 08109 SECTION DESCRIPTION	COUNTY	TRAFFIC TYPE	SECTION LENGTH	*********ADT********* 1997	1998	1999	VEHICLE MILES
000+0.550	JCT STODDARD ST(NO CONNECTION)							
	U 08110							
000+0.000	JCT U-8111(RYMAN ST)	MISSOULA	ALL VEHICLES	0.160	7860	7860	5665	906
000+0.160	JCT U-8127(PATTEE ST)	MISSOULA	ALL VEHICLES	0.290	2946	2946	3071	890
000+0.450	JCT P-7(MADISON ST) END 1-WAY EB	MISSOULA	ALL VEHICLES	0.250	2010	2010	2560	640
000+0.700	JCT P-7(BROADWAY) & U08112							
	U 08111							
000+0.000	JCT U-8110(FRONT ST)	MISSOULA	ALL VEHICLES	0.140	3330	3320	3320	464
000+0.140	JCT U-8128 (BROADWAY)	MISSOULA	ALL VEHICLES	0.140	3190	2970	2970	415
000+0.280	JCT U-8106(SPRUCE ST)							
	U 08112							
000+0.000	JCT P-7(VAN BUREN ST)	MISSOULA	ALL VEHICLES	0.552	8210	8880	8880	4901
000+0.552	LV MISSOULA CL	MISSOULA	ALL VEHICLES	1.167	7304	7608	7608	8879
001+0.719	JCT I-90 E MISSOULA INT	MISSOULA	ALL VEHICLES	1.491	4535	3455	3455	5151
003+0.282	JCT S-533 E OF MISSOULA							

MILE POST	U 08112 SECTION DESCRIPTION	COUNTY	TRAFFIC TYPE	SECTION LENGTH	*********ADT********* 1997	1998	1999	VEHICLE MILES
	U 08113							
000+0.000	JCT P-7(S. 5TH ST)		ALL VEHICLES		17280	17090	18344	6934
		MISSOULA		0.378				
000+0.378	JCT U-8110(FRONT ST)		ALL VEHICLES		16210	16190	15100	2098
		MISSOULA		0.139				
000+0.517	JCT U-8128 (BROADWAY)							
	U 08114							
000+0.000	MISSOULA		ALL VEHICLES		3590	3590	4120	1190
		MISSOULA		0.289				
000+0.289	JCT U-8107(ORANGE ST)		ALL VEHICLES		3060	2530	3170	2269
		MISSOULA		0.716				
001+0.005	JCT U-8105(RUSSELL) END 1-WAY WB							
	U 08115							
000+0.000	JCT P-7 & I-90 VAN BUREN INT		ALL VEHICLES		5189	5588	6123	20782
		MISSOULA		3.394				
003+0.394	MISSOULA		ALL VEHICLES		695	660	780	749
		MISSOULA		0.961				
004+0.355	JCT LOCAL ROAD							
	U 08116							
000+0.000	JCT P-92(RESERVE ST)		ALL VEHICLES		7500	8420	8085	4179
		MISSOULA		0.517				
000+0.517	ENT MISSOULA CL		ALL VEHICLES		8210	9420	9101	4532
		MISSOULA		0.498				

MILE POST	U 08116 SECTION DESCRIPTION	COUNTY	TRAFFIC TYPE	SECTION LENGTH	*********ADT********* 1997	1998	1999	VEHICLE MILES
001+0.015	JCT U-8105(RUSSELL AVE)							
		MISSOULA	ALL VEHICLES	0.248	13190	10180	9850	2442
001+0.263	JCT U-8107(STEPHENS AVE)							
		MISSOULA	ALL VEHICLES	0.276	5870	6710	6230	1719
001+0.539	JCT P-7(BROOKS ST)							
		MISSOULA	ALL VEHICLES	0.487	3505	3660	3550	1728
002+0.026	JCT U-8117(HIGGINS AVE)							
		MISSOULA	ALL VEHICLES	0.381	2870	2990	3020	1150
002+0.407	JCT U-8121(ARTHUR AVE)							

	U 08117							
000+0.000	JCT P-7(BROOKS ST)							
		MISSOULA	ALL VEHICLES	0.436	11380	10665	10920	4761
000+0.436	JCT U-8116(HILL ST)							
		MISSOULA	ALL VEHICLES	0.570	11279	10750	12142	6921
001+0.006	JCT U-8120(SOUTH AVE)							
		MISSOULA	ALL VEHICLES	0.530	11420	12960	12740	6752
001+0.536	JCT U-8122							
		MISSOULA	ALL VEHICLES	0.600	4060	3090	2795	1677
002+0.136	JCT S-533 AT SE URBAN LIMITS							

	U 08118							
000+0.000	JCT U-8105(RUSSELL) BEG 1-WAY EB							
		MISSOULA	ALL VEHICLES	0.705	2520	3240	3240	2284
000+0.705	JCT U-8107(ORANGE ST)							
		MISSOULA	ALL VEHICLES	0.287	3580	3580	3850	1104

MILE POST	U 08118 SECTION DESCRIPTION	COUNTY	TRAFFIC TYPE	SECTION LENGTH	*********ADT********* 1997	1998	1999	VEHICLE MILES
000+0.992	JCT P-7(HIGGINS AVE)							
	U 08119							
000+0.000	JCT U-8128 (BROADWAY)		ALL VEHICLES		7850	7850	7620	1600
		MISSOULA		0.210				
000+0.210	JCT M06014(ALDER ST)							
	U 08120							
000+0.000	JCT P-92(CLEMENTS RD)		ALL VEHICLES		7661	8302	7932	15508
		MISSOULA		1.955				
001+0.955	ENT MISSOULA CL		ALL VEHICLES		13570	13660	13470	606
		MISSOULA		0.045				
002+0.000	JCT U-8103(RESERVE ST)		ALL VEHICLES		17765	14453	13959	14517
		MISSOULA		1.040				
003+0.040	JCT P-7(BROOKS ST)		ALL VEHICLES		10480	11910	11750	5593
		MISSOULA		0.476				
003+0.516	JCT U-8125(BANCROFT ST)		ALL VEHICLES		6990	7200	8540	4372
		MISSOULA		0.512				
004+0.028	JCT U-8117(HIGGINS AVE)		ALL VEHICLES		12900	9290	9290	3251
		MISSOULA		0.350				
004+0.378	JCT U-8121(ARTHUR AVE)							
	U 08121							
000+0.000	JCT U-8120(SOUTH AVE)		ALL VEHICLES		8860	10290	9875	10250
		MISSOULA		1.038				
001+0.038	JCT P-7(S 6TH ST)							

MILE POST	U 08121 SECTION DESCRIPTION	COUNTY	TRAFFIC TYPE	SECTION LENGTH	*********ADT********* 1997	1998	1999	VEHICLE MILES
	U 08122							
000+0.000	JCT P-7(BROOKS ST)							
			ALL VEHICLES		3130	3130	2750	715
		MISSOULA		0.260				
000+0.260	JCT U-8103 (RESERVE ST)							
			ALL VEHICLES		11240	11120	12325	12202
		MISSOULA		0.990				
001+0.250	JCT U-8105(RUSSELL ST)							
			ALL VEHICLES		11540	12960	11080	6271
		MISSOULA		0.566				
001+0.816	JCT U-8125(BANCROFT ST)							
			ALL VEHICLES		8340	9210	9490	5504
		MISSOULA		0.580				
002+0.396	JCT U-8117(HIGGINS AVE)							
	U 08124							
000+0.000	JCT U-8128 (BROADWAY)							
			ALL VEHICLES		8080	8080	10120	8905
		MISSOULA		0.880				
000+0.880	JCT P-92(RESERVE ST)							
			ALL VEHICLES		7725	8560	9810	7749
		MISSOULA		0.790				
001+0.670	JCT S-263 AT MISSOULA UL							
	U 08125							
000+0.000	JCT U-8122(HIGGINS AVE)							
			ALL VEHICLES		7270	6640	6640	5119
		MISSOULA		0.771				
000+0.771	JCT U-8120(SOUTH AVE)							
			ALL VEHICLES		4030	4060	4110	1882
		MISSOULA		0.458				
001+0.229	JCT P-7(BROOKS ST)							

MILE POST	U 08126 SECTION DESCRIPTION	COUNTY	TRAFFIC TYPE	SECTION LENGTH	*********ADT********* 1997	1998	1999	VEHICLE MILES
	U 08126							
000+0.000	JCT U-8107(STEPHENS AVE)		ALL VEHICLES		2160	2450	2610	522
		MISSOULA		0.200				
000+0.200	JCT P-7(BROOKS ST)		ALL VEHICLES		1490	2060	1930	615
		MISSOULA		0.319				
000+0.519	JCT U-8117(HIGGINS AVE)							
	U 08127							
000+0.000	JCT U-8106(SPRUCE ST) & M06019		ALL VEHICLES		3080	3080	3080	908
		MISSOULA		0.295				
000+0.295	JCT U-8110(FRONT ST)							
	U 08128							
000+0.000	JCT P-92(RESERVE ST)		ALL VEHICLES		15222	18178	18178	24649
		MISSOULA		1.356				
001+0.356	JCT U-8124(MULLAN ROAD)		ALL VEHICLES		22070	24800	24800	6299
		MISSOULA		0.254				
001+0.610	JCT U-8105(RUSSELL ST)		ALL VEHICLES		20980	18635	18440	3724
		MISSOULA		0.202				
001+0.812	MISSOULA		ALL VEHICLES		15517	14674	14479	12075
		MISSOULA		0.834				
002+0.646	JCT U-8107(ORANGE ST)		ALL VEHICLES		13230	11200	11200	2464
		MISSOULA		0.220				
002+0.866	JCT U-8113(HIGGINS ST)		ALL VEHICLES		12290	11600	11600	4234
		MISSOULA		0.365				
003+0.231	JCT P-7 & U-8106(MADISON ST)							

MILE POST	U 10401 SECTION DESCRIPTION	COUNTY	TRAFFIC TYPE	SECTION LENGTH	*********ADT********* 1997	1998	1999	VEHICLE MILES
	U 10401							
000+0.000	JCT P-62		ALL VEHICLES		240	490	590	273
		RICHLAND		0.464				
000+0.464	SIDNEY							
	U 10402							
000+0.000	JCT P-20(CENTRAL AVE)		ALL VEHICLES		3300	2430	4320	509
		RICHLAND		0.118				
000+0.118	LV SIDNEY CL		ALL VEHICLES		2820	2565	3290	1776
		RICHLAND		0.540				
000+0.658	JCT U-10407(9TH AVE SE)							
	U 10403							
000+0.000	JCT P-62(HOLLY ST)		ALL VEHICLES		1262	1170	1170	874
		RICHLAND		0.747				
000+0.747	JCT U-10405(LINCOLN AVE)							
	U 10404							
000+0.000	JCT U-10405(LINCOLN AVE)		ALL VEHICLES		729	658	539	102
		RICHLAND		0.191				
000+0.191	JCT P-20		ALL VEHICLES		450	310	330	188
		RICHLAND		0.571				
000+0.762	JCT U-10407							

MILE POST	U 10405 SECTION DESCRIPTION	COUNTY	TRAFFIC TYPE	SECTION LENGTH	*********ADT********* 1997	1998	1999	VEHICLE MILES
	U 10405							
000+0.000	JCT P-20							
		RICHLAND	ALL VEHICLES	0.405	3210	2660	3900	1579
000+0.405	JCT U-10404(5TH ST SW)							
		RICHLAND	ALL VEHICLES	0.346	3283	2713	3191	1104
000+0.751	JCT P-62							
		RICHLAND	ALL VEHICLES	0.814	880	870	560	455
001+0.565	SIDNEY							
	U 10406							
000+0.000	JCT P-20(CENTRAL AVE)							
		RICHLAND	ALL VEHICLES	0.568	2670	2525	2245	1275
000+0.568	JCT U-10407(9TH AVE SE)							
	U 10407							
000+0.000	JCT U-10402(14TH ST SE)							
		RICHLAND	ALL VEHICLES	1.088	1984	1982	1767	1923
001+0.088	JCT U-10408(HOLLY ST)							
	U 10408							
000+0.000	JCT P-20(CENTRAL AVE)							
		RICHLAND	ALL VEHICLES	0.597	1655	1675	1785	1065
000+0.597	JCT U-10407(9TH AVE NE)							

MILE POST	U 10409 SECTION DESCRIPTION	COUNTY	TRAFFIC TYPE	SECTION LENGTH	*********ADT********* 1997	1998	1999	VEHICLE MILES
	U 10409							
000+0.000	JCT P-62(HOLLY ST)		ALL VEHICLES		4840	5930	4500	1503
		RICHLAND		0.334				
000+0.334	JCT P-20(CENTRAL AVE)							

ROUTE SUMMARIES

1999

INTERSTATE RURAL ROUTE SUMMARY

			AVERAGE DAILY TRAFFIC		****VEHICLE MILES****	
ROUTE ID	ROUTE NUMBER	MILEAGE	ALL VEHICLES	COMMERCIAL	ALL VEHICLES	COMMERCIAL
I	00015	378.277	3468	737	1312130	278952
I	00090	510.161	7507	1608	3830033	820786
I	00094	246.253	3113	966	766600	237920
I	00115	0.704	3329	438	2344	309
NET TOTAL		1,135.395	5206	1178	5911107	1337967

1999

INTERSTATE URBAN ROUTE SUMMARY

ROUTE ID	ROUTE NUMBER	MILEAGE	AVERAGE DAILY TRAFFIC ALL VEHICLES	AVERAGE DAILY TRAFFIC COMMERCIAL	****VEHICLE MILES**** ALL VEHICLES	****VEHICLE MILES**** COMMERCIAL
I	00015	17.755	8805	371	156333	6602
I	00090	33.872	15532	1189	526115	40297
I	00094	2.900	4780	952	13864	2761
I	00115	0.482	3329		1605	
I	00315	0.826	16406	470	13552	389
NET TOTAL		55.835	12742	896	711469	50049

1999

NON-INTERSTATE NHS RURAL ROUTE SUMMARY

ROUTE ID	ROUTE NUMBER	MILEAGE	AVERAGE DAILY TRAFFIC ALL VEHICLES	AVERAGE DAILY TRAFFIC COMMERCIAL	****VEHICLE MILES**** ALL VEHICLES	****VEHICLE MILES**** COMMERCIAL
P	00001	648.087	1881	169	1219498	109952
P	00003	7.962	4344	369	34594	2940
P	00004	53.459	2702	303	144460	16217
P	00005	181.376	5704	544	1034613	98782
P	00007	90.175	6767	409	610260	36935
P	00008	99.805	3468	351	346176	35098
P	00010	107.099	1852	161	198359	17250
P	00011	51.691	2449	131	126634	6820
P	00012	9.304	3036	335	28252	3120
P	00014	47.226	1445	271	68247	12809
P	00016	42.712	2450	212	104659	9095
P	00020	49.915	1603	191	80058	9548
P	00022	47.471	1032	135	48996	6454
P	00023	136.567	668	163	91256	22261
P	00024	140.175	2212	300	310096	42120
P	00034	15.633	616	72	9636	1126
P	00037	103.499	1365	246	141336	25535
P	00038	4.512	6945	378	31336	1709
P	00050	77.134	3174	378	244891	29175
P	00053	41.038	1941	287	79680	11811

1999

NON-INTERSTATE NHS RURAL ROUTE SUMMARY

	ROUTE ID	ROUTE NUMBER	MILEAGE	AVERAGE DAILY TRAFFIC ALL VEHICLES	AVERAGE DAILY TRAFFIC COMMERCIAL	****VEHICLE MILES**** ALL VEHICLES	****VEHICLE MILES**** COMMERCIAL
	P	00057	320.573	1027	163	329539	52484
	P	00060	19.470	3944	456	76808	8884
	P	00061	157.141	735	89	115537	14055
	P	00062	34.653	1077	159	37340	5515
	P	00063	39.229	1492	338	58533	13269
	P	00085	6.711	5566	426	37360	2862
	P	00088	1.422	1345	201	1914	286
	P	00093	32.543	1194	216	38865	7056
	P	00099	54.185	235	35	12737	1920
NET TOTAL			2,620.767	2160	231	5661670	605088

1999

NON-INTERSTATE NHS URBAN AREA SUMMARY

ROUTE ID	ROUTE NUMBER	MILEAGE	AVERAGE DAILY TRAFFIC ALL VEHICLES	AVERAGE DAILY TRAFFIC COMMERCIAL	****VEHICLE MILES**** ALL VEHICLES	****VEHICLE MILES**** COMMERCIAL
P	00001	4.965	9917	97	49241	482
P	00004	0.712	6049	543	4307	387
P	00005	4.954	15839	197	78467	976
P	00007	0.765	23805	488	18211	374
P	00008	9.085	15876	158	144242	1436
P	00010	0.259	3277	169	849	44
P	00011	1.238	7856	247	9726	306
P	00016	4.859	25318	186	123022	907
P	00020	1.674	7905	75	13234	126
P	00023	1.082	2396	75	2593	82
P	00053	5.992	10372		62151	
P	00057	2.877	5410	44	15567	128
P	00060	5.351	25899	43	138587	233
P	00062	2.622	4675	99	12260	260
P	00092	5.385	24125		129916	
U	05203	1.984	18343		36394	
U	05205	5.641	7757		43760	
U	05210	1.270	13360		16968	
U	05211	1.346	8213		11056	
U	05250	0.520	11338		5896	
NET TOTAL		62.581	14644	92	916447	5741

1999

PRIMARY RURAL ROUTE SUMMARY

ROUTE ID	ROUTE NUMBER	MILEAGE	AVERAGE DAILY TRAFFIC ALL VEHICLES	AVERAGE DAILY TRAFFIC COMMERCIAL	****VEHICLE MILES**** ALL VEHICLES	****VEHICLE MILES**** COMMERCIAL
P	00001	9.267	11869	809	109993	7499
P	00002	91.396	580	87	53049	7959
P	00003	101.196	990	65	100226	6593
P	00004	0.636	3968	185	2524	118
P	00006	115.800	1666	183	192993	21226
P	00008	1.282	1409	119	1807	153
P	00009	64.866	368	30	23874	1974
P	00011	2.078	2322	267	4826	555
P	00013	97.866	1337	158	130943	15501
P	00014	223.655	519	62	116293	13945
P	00017	13.136	387	23	5094	308
P	00018	81.824	307	43	25184	3587
P	00019	60.429	1697	97	102567	5916
P	00020	11.390	2664	327	30346	3727
P	00021	5.044	1958	50	9879	257
P	00022	41.200	676	57	27852	2375
P	00025	52.854	720	92	38083	4893
P	00026	7.277	827	144	6024	1052
P	00027	80.744	552	47	44627	3819
P	00028	65.411	1690	56	110566	3694

1999

PRIMARY RURAL ROUTE SUMMARY

ROUTE ID	ROUTE NUMBER	MILEAGE	AVERAGE DAILY TRAFFIC ALL VEHICLES	AVERAGE DAILY TRAFFIC COMMERCIAL	****VEHICLE MILES**** ALL VEHICLES	****VEHICLE MILES**** COMMERCIAL
P	00029	79.611	1161	95	92479	7603
P	00030	24.213	462	50	11208	1218
P	00031	60.863	318	59	19355	3622
P	00032	65.716	373	36	24519	2403
P	00033	67.011	745	193	49944	12955
P	00035	21.453	1660	197	35625	4247
P	00036	46.723	1065	148	49766	6960
P	00039	51.193	1089	29	55769	1504
P	00041	32.512	628	49	20422	1624
P	00042	76.101	329	47	25111	3613
P	00043	42.142	670	55	28256	2319
P	00044	28.388	936	65	26590	1863
P	00045	43.932	665	89	29256	3944
P	00046	76.455	418	31	32021	2438
P	00047	6.856	1394	48	9558	334
P	00048	31.447	703	50	22132	1584
P	00049	27.249	1696	311	46234	8488
P	00050	5.137	14386	442	73901	2274
P	00051	71.039	450	49	31980	3537
P	00052	50.461	4440	320	224090	16156

1999

PRIMARY RURAL ROUTE SUMMARY

ROUTE ID	ROUTE NUMBER	MILEAGE	AVERAGE DAILY TRAFFIC ALL VEHICLES	AVERAGE DAILY TRAFFIC COMMERCIAL	****VEHICLE MILES**** ALL VEHICLES	****VEHICLE MILES**** COMMERCIAL
P	00054	29.314	285	65	8360	1906
P	00055	13.014	1784	308	23220	4010
P	00056	34.640	807	109	27961	3808
P	00057	4.325	7147	138	30911	598
P	00058	50.248	1308	38	65752	1930
P	00059	56.828	728	61	41403	3502
P	00060	71.496	511	43	36563	3137
P	00065	0.305	3318	72	1012	22
P	00066	50.015	799	59	39969	3000
P	00067	1.755	1640	55	2879	97
P	00068	1.494	1161	18	1736	28
P	00069	38.398	1122	175	43100	6752
P	00072	21.459	1343	161	28831	3474
P	00075	1.462	1529	340	2236	498
P	00078	47.576	1481	62	70462	2979
P	00080	67.124	390	49	26214	3308
P	00081	42.472	323	38	13729	1616
P	00082	6.947	4065	238	28243	1656
P	00083	91.120	1385	193	126283	17672
P	00084	29.031	1322	77	38405	2253

1999

PRIMARY RURAL ROUTE SUMMARY

ROUTE ID	ROUTE NUMBER	MILEAGE	AVERAGE DAILY TRAFFIC ALL VEHICLES	AVERAGE DAILY TRAFFIC COMMERCIAL	****VEHICLE MILES**** ALL VEHICLES	****VEHICLE MILES**** COMMERCIAL
P	00086	34.699	1025	66	35579	2324
P	00087	22.438	804	68	18052	1545
P	00089	3.233	4812	111	15560	361
P	00091	3.556	2327	152	8277	541
P	00095	1.701	1891	18	3218	31
P	00096	1.097	1506	27	1653	30
P	00097	0.345	1489		514	
P	00098	1.841	3918	269	7214	496
NET TOTAL		2,763.786	1010	95	2792302	261411

1999

PRIMARY URBAN AREA SUMMARY

ROUTE ID	ROUTE NUMBER	MILEAGE	AVERAGE DAILY TRAFFIC ALL VEHICLES	AVERAGE DAILY TRAFFIC COMMERCIAL	****VEHICLE MILES**** ALL VEHICLES	****VEHICLE MILES**** COMMERCIAL
P	00001	3.823	23193	951	88669	3638
P	00002	3.914	3701	186	14486	729
P	00004	3.254	6156	133	20034	433
P	00007	4.852	18080		87728	
P	00010	4.541	6550	42	29746	191
P	00011	2.835	8396	109	23805	311
P	00018	0.980	3513		3443	
P	00019	5.103	5760	13	29396	70
P	00020	0.885	3174	370	2809	328
P	00023	1.824	9499	70	17327	128
P	00029	10.415	8775	55	91396	578
P	00043	0.690	5392	24	3721	17
P	00050	3.633	16406	1	59606	7
P	00052	0.377	14758	472	5564	178
P	00075	1.479	2941	225	4350	333
P	00086	3.003	6264	43	18812	132
NET TOTAL		51.608	9706	137	500892	7073

1999

SECONDARY ROUTE SUMMARY

ROUTE ID	ROUTE NUMBER	MILEAGE	AVERAGE DAILY TRAFFIC ALL VEHICLES	AVERAGE DAILY TRAFFIC COMMERCIAL	****VEHICLE MILES**** ALL VEHICLES	****VEHICLE MILES**** COMMERCIAL
S	00201	69.494	186		12971	
S	00202	2.713	329		895	
S	00203	11.963	4424		52930	
S	00204	1.593	104		166	
S	00205	27.243	3671		100019	
S	00206	10.056	3764		37860	
S	00207	21.851	72		1592	
S	00208	9.497	159		1519	
S	00209	4.866	2134		10388	
S	00210	10.062	1378		13875	
S	00211	9.762	1055		10307	
S	00212	17.288	1294		22372	
S	00213	39.497	415		16402	
S	00214	32.728	151		4958	
S	00215	21.297	359		7656	
S	00217	14.091	45		638	
S	00218	29.222	237		6952	
S	00219	19.830	447		8874	
S	00220	17.935	477		8557	
S	00221	24.336	465		11333	

1999

SECONDARY ROUTE SUMMARY

ROUTE ID	ROUTE NUMBER	MILEAGE	AVERAGE DAILY TRAFFIC ALL VEHICLES	AVERAGE DAILY TRAFFIC COMMERCIAL	****VEHICLE MILES**** ALL VEHICLES	****VEHICLE MILES**** COMMERCIAL
S	00222	3.615	1029		3722	
S	00223	52.885	419		22204	
S	00224	18.956	136		2579	
S	00225	56.240	305		17179	
S	00226	14.602	186		2726	
S	00227	16.794	746		12537	
S	00228	43.260	361		15620	
S	00229	2.571	2874		7391	
S	00231	5.689	3091		17586	
S	00232	42.779	314		13463	
S	00233	30.613	123		3772	
S	00234	21.433	573		12301	
S	00235	5.841	2679		15653	
S	00236	89.555	219		19634	
S	00237	1.356	850		1153	
S	00238	71.817	160		11558	
S	00239	11.679	254		2976	
S	00240	25.358	323		8202	
S	00241	43.219	182		7906	
S	00243	21.286	163		3470	

1999

SECONDARY ROUTE SUMMARY

ROUTE ID	ROUTE NUMBER	MILEAGE	AVERAGE DAILY TRAFFIC ALL VEHICLES	AVERAGE DAILY TRAFFIC COMMERCIAL	****VEHICLE MILES**** ALL VEHICLES	****VEHICLE MILES**** COMMERCIAL
S	00244	24.701	255		6323	
S	00245	37.815	151		5722	
S	00246	11.575	392		4547	
S	00247	6.421	49		321	
S	00248	46.060	288		13276	
S	00249	11.900	280		3332	
S	00250	49.657	117		5856	
S	00251	52.110	142		7426	
S	00252	23.480	126		2979	
S	00253	46.934	114		5358	
S	00254	67.720	181		12302	
S	00255	24.937	139		3483	
S	00257	5.808	619		3599	
S	00258	19.808	256		5081	
S	00259	10.076	59		604	
S	00260	3.542	1058		3750	
S	00261	52.733	177		9379	
S	00263	14.060	3192		44880	
S	00269	21.287	3555		75688	
S	00271	22.365	166		3727	

1999

SECONDARY ROUTE SUMMARY

ROUTE ID	ROUTE NUMBER	MILEAGE	AVERAGE DAILY TRAFFIC ALL VEHICLES	AVERAGE DAILY TRAFFIC COMMERCIAL	****VEHICLE MILES**** ALL VEHICLES	****VEHICLE MILES**** COMMERCIAL
S	00272	2.022	2179		4406	
S	00273	12.198	403		4917	
S	00275	3.093	4450		13765	
S	00276	7.980	300		2394	
S	00277	33.564	54		1846	
S	00278	61.113	519		31721	
S	00279	38.991	917		35790	
S	00280	15.196	1798		27327	
S	00282	3.560	1668		5939	
S	00283	6.426	444		2859	
S	00284	42.546	436		18578	
S	00285	9.420	223		2105	
S	00286	3.948	449		1776	
S	00287	7.997	802		6421	
S	00288	16.391	1022		16752	
S	00290	16.347	878		14356	
S	00291	0.828	11125		9212	
S	00292	9.360	1690		15825	
S	00294	29.173	185		5413	
S	00295	16.498	185		3067	

1999

SECONDARY ROUTE SUMMARY

ROUTE ID	ROUTE NUMBER	MILEAGE	AVERAGE DAILY TRAFFIC ALL VEHICLES	AVERAGE DAILY TRAFFIC COMMERCIAL	****VEHICLE MILES**** ALL VEHICLES	****VEHICLE MILES**** COMMERCIAL
S	00297	37.891	81		3100	
S	00298	25.753	620		15991	
S	00300	13.595	111		1522	
S	00302	14.052	384		5408	
S	00306	25.171	359		9061	
S	00308	14.410	857		12350	
S	00310	41.823	63		2635	
S	00311	25.889	180		4685	
S	00313	38.628	986		38119	
S	00314	44.302	390		17289	
S	00317	4.488	3291		14771	
S	00320	6.397	46		296	
S	00322	26.914	186		5026	
S	00323	71.739	127		9171	
S	00324	33.954	166		5649	
S	00325	12.395	141		1758	
S	00326	1.700	260		442	
S	00327	15.042	142		2147	
S	00328	19.000	60		1140	
S	00330	37.137	182		6781	

1999
SECONDARY ROUTE SUMMARY

ROUTE ID	ROUTE NUMBER	MILEAGE	AVERAGE DAILY TRAFFIC ALL VEHICLES	AVERAGE DAILY TRAFFIC COMMERCIAL	****VEHICLE MILES**** ALL VEHICLES	****VEHICLE MILES**** COMMERCIAL
S	00331	10.081	410		4137	
S	00332	50.181	108		5454	
S	00334	3.800	730		2774	
S	00335	14.799	332		4917	
S	00336	14.809	67		997	
S	00338	21.568	59		1285	
S	00340	18.571	80		1494	
S	00341	21.302	29		639	
S	00342	0.880	1219		1073	
S	00343	43.305	256		11107	
S	00344	35.633	214		7659	
S	00345	12.032	1988		23922	
S	00346	7.971	1139		9084	
S	00347	6.207	2424		15051	
S	00348	14.298	135		1941	
S	00350	5.492	179		988	
S	00352	5.741	459		2640	
S	00354	12.638	563		7117	
S	00357	29.397	139		4093	
S	00358	27.854	277		7734	

1999

SECONDARY ROUTE SUMMARY

ROUTE ID	ROUTE NUMBER	MILEAGE	AVERAGE DAILY TRAFFIC ALL VEHICLES	AVERAGE DAILY TRAFFIC COMMERCIAL	****VEHICLE MILES**** ALL VEHICLES	****VEHICLE MILES**** COMMERCIAL
S	00359	15.937	547		8720	
S	00360	18.382	262		4831	
S	00363	11.320	226		2562	
S	00365	24.308	146		3550	
S	00366	49.236	110		5435	
S	00370	1.958	1799		3524	
S	00373	4.524	2907		13154	
S	00374	6.683	179		1197	
S	00379	18.075	115		2085	
S	00381	16.385	125		2052	
S	00382	15.756	409		6459	
S	00384	57.066	206		11766	
S	00386	1.728	807		1395	
S	00387	2.682	828		2221	
S	00391	24.317	82		2007	
S	00393	6.689	903		6045	
S	00396	17.312	91		1577	
S	00399	25.100	294		7402	
S	00400	12.556	71		904	
S	00401	7.870	384		3029	

1999

SECONDARY ROUTE SUMMARY

ROUTE ID	ROUTE NUMBER	MILEAGE	AVERAGE DAILY TRAFFIC ALL VEHICLES	AVERAGE DAILY TRAFFIC COMMERCIAL	****VEHICLE MILES**** ALL VEHICLES	****VEHICLE MILES**** COMMERCIAL
S	00405	28.602	141		4051	
S	00408	19.618	261		5131	
S	00409	40.463	66		2700	
S	00411	10.850	2008		21793	
S	00412	0.356	3887		1384	
S	00413	24.762	26		661	
S	00416	9.191	2350		21608	
S	00417	16.553	76		1259	
S	00419	22.464	943		21187	
S	00420	6.943	400		2780	
S	00421	18.128	437		7933	
S	00422	8.535	151		1296	
S	00424	16.122	1718		27709	
S	00426	26.778	185		4977	
S	00427	12.336	113		1398	
S	00429	1.054	5107		5383	
S	00430	9.241	2595		23983	
S	00431	20.306	438		8907	
S	00432	46.503	152		7101	
S	00434	18.050	260		4693	

1999

SECONDARY ROUTE SUMMARY

ROUTE ID	ROUTE NUMBER	MILEAGE	AVERAGE DAILY TRAFFIC ALL VEHICLES	AVERAGE DAILY TRAFFIC COMMERCIAL	****VEHICLE MILES**** ALL VEHICLES	****VEHICLE MILES**** COMMERCIAL
S	00435	15.580	100		1561	
S	00437	8.912	94		846	
S	00438	52.707	69		3678	
S	00441	7.747	601		4658	
S	00444	19.817	89		1783	
S	00446	2.722	234		639	
S	00447	52.729	183		9699	
S	00448	30.004	93		2794	
S	00449	16.495	102		1690	
S	00451	38.005	1142		43430	
S	00453	5.135	1369		7034	
S	00454	2.945	754		2223	
S	00457	1.526	99		152	
S	00462	38.568	72		2799	
S	00463	14.187	365		5180	
S	00464	33.817	825		27909	
S	00466	2.161	329		713	
S	00467	31.799	70		2254	
S	00470	24.035	76		1828	
S	00471	22.057	317		7011	

1999

SECONDARY ROUTE SUMMARY

ROUTE ID	ROUTE NUMBER	MILEAGE	AVERAGE DAILY TRAFFIC ALL VEHICLES	AVERAGE DAILY TRAFFIC COMMERCIAL	****VEHICLE MILES**** ALL VEHICLES	****VEHICLE MILES**** COMMERCIAL
S	00472	23.200	270		6264	
S	00473	14.279	698		9971	
S	00474	3.901	3224		12580	
S	00478	22.139	151		3343	
S	00480	19.744	98		1954	
S	00482	7.160	731		5238	
S	00484	27.723	87		2436	
S	00486	22.671	586		13306	
S	00487	7.735	3736		28899	
S	00489	18.120	318		5777	
S	00493	4.733	219		1041	
S	00494	23.400	97		2282	
S	00500	30.712	73		2271	
S	00503	9.961	1134		11305	
S	00504	12.781	20		263	
S	00507	2.570	909		2337	
S	00508	29.246	243		7110	
S	00509	36.900	48		1798	
S	00511	13.805	145		2011	
S	00512	1.871	379		710	

1999

SECONDARY ROUTE SUMMARY

ROUTE ID	ROUTE NUMBER	MILEAGE	AVERAGE DAILY TRAFFIC ALL VEHICLES	AVERAGE DAILY TRAFFIC COMMERCIAL	****VEHICLE MILES**** ALL VEHICLES	****VEHICLE MILES**** COMMERCIAL
S	00513	10.088	189		1916	
S	00515	7.031	343		2415	
S	00516	14.000	92		1290	
S	00517	12.301	289		3567	
S	00518	4.481	1792		8032	
S	00522	2.362	3008		7105	
S	00528	18.737	214		4011	
S	00529	9.975	116		1161	
S	00531	6.289	2004		12607	
S	00532	15.850	1013		16067	
S	00533	11.397	503		5736	
S	00534	27.821	237		6620	
S	00537	23.351	88		2073	
S	00540	31.951	587		18771	
S	00541	10.709	109		1177	
S	00543	24.202	74		1797	
S	00544	32.474	49		1617	
S	00547	6.486	154		1005	
S	00548	6.500	6126		39823	
S	00551	6.600	278		1840	

1999

SECONDARY ROUTE SUMMARY

	ROUTE ID	ROUTE NUMBER	MILEAGE	AVERAGE DAILY TRAFFIC ALL VEHICLES	AVERAGE DAILY TRAFFIC COMMERCIAL	****VEHICLE MILES**** ALL VEHICLES	****VEHICLE MILES**** COMMERCIAL
	S	00552	33.180	82		2727	
	S	00556	44.259	70		3108	
	S	00559	3.102	659		2047	
	S	00563	2.489	86		216	
	S	00564	23.000	56		1294	
	S	00565	7.004	408		2859	
	S	00566	52.057	130		6804	
	S	00567	35.658	309		11025	
	S	00568	2.760	279		772	
NET TOTAL			4,665.803	414		1929553	

1999

URBAN ROUTE SUMMARY

ROUTE ID	ROUTE NUMBER	MILEAGE	AVERAGE DAILY TRAFFIC ALL VEHICLES	AVERAGE DAILY TRAFFIC COMMERCIAL	****VEHICLE MILES**** ALL VEHICLES	****VEHICLE MILES**** COMMERCIAL
M	01974	0.190	4815		915	
M	04310	0.070	900		63	
M	04341	0.242	3049		738	
M	04367	0.831	1699		1412	
M	04452	0.325	1898		617	
M	04703	0.298	798		238	
M	05380	0.240	729		175	
M	05777	0.408	1333		544	
M	05992	0.070	2957		207	
M	06014	0.140	3014		422	
M	06019	0.070	3071		215	
S	00205	0.764	13549		10352	
S	00235	0.276	5626		1553	
S	00302	2.541	1927		4897	
S	00412	1.165	12030		14015	
S	00429	5.338	5946		31741	
U	00201	0.261	455		119	
U	00202	1.085	1147		1245	
U	00203	0.421	612		258	
U	00204	1.932	1609		3110	

1999

URBAN ROUTE SUMMARY

ROUTE ID	ROUTE NUMBER	MILEAGE	AVERAGE DAILY TRAFFIC ALL VEHICLES	AVERAGE DAILY TRAFFIC COMMERCIAL	****VEHICLE MILES**** ALL VEHICLES	****VEHICLE MILES**** COMMERCIAL
U	00205	0.580	2337		1356	
U	00206	0.484	621		301	
U	00209	0.550	832		458	
U	01001	0.990	5144		5093	
U	01002	5.472	7165		39211	
U	01003	1.000	9075		9075	
U	01004	4.940	14200		70148	
U	01005	2.000	22487		44974	
U	01006	4.950	11923		59021	
U	01008	4.759	11521		54832	
U	01009	1.441	3616		5211	
U	01010	3.139	22694		71239	
U	01011	1.652	7339		12125	
U	01012	2.973	5664		16841	
U	01013	1.680	5925		9954	
U	01014	2.897	10720		31057	
U	01015	1.960	4390		8606	
U	01016	0.901	4833		4355	
U	01017	0.537	22180		11911	
U	01018	2.000	14083		28167	

1999

URBAN ROUTE SUMMARY

ROUTE ID	ROUTE NUMBER	MILEAGE	AVERAGE DAILY TRAFFIC ALL VEHICLES	AVERAGE DAILY TRAFFIC COMMERCIAL	****VEHICLE MILES**** ALL VEHICLES	****VEHICLE MILES**** COMMERCIAL
U	01019	1.000	2745		2745	
U	01020	4.326	17569		76004	
U	01021	1.240	6301		7814	
U	01022	3.403	8737		29734	
U	01023	0.714	3422		2444	
U	01024	1.500	7412		11119	
U	01025	0.707	8446		5972	
U	01026	2.175	3444		7491	
U	01027	4.423	3903		17266	
U	01028	1.463	4192		6134	
U	01029	1.982	12649		25072	
U	01030	2.020	15397		31102	
U	01031	0.995	7373		7337	
U	01032	0.637	5571		3549	
U	01201	3.044	15313		46613	
U	01202	0.781	4938		3857	
U	01203	1.311	7516		9854	
U	01204	1.463	8588		12565	
U	01205	0.553	6499		3594	
U	01206	1.000	6365		6365	

1999

URBAN ROUTE SUMMARY

ROUTE ID	ROUTE NUMBER	MILEAGE	AVERAGE DAILY TRAFFIC ALL VEHICLES	AVERAGE DAILY TRAFFIC COMMERCIAL	****VEHICLE MILES**** ALL VEHICLES	****VEHICLE MILES**** COMMERCIAL
U	01207	2.177	17906		38982	
U	01208	1.214	4987		6055	
U	01209	3.928	7469		29342	
U	01210	1.847	8540		15775	
U	01212	3.985	5225		20824	
U	01213	1.598	2543		4064	
U	01215	1.654	5425		8973	
U	01801	3.776	2988		11285	
U	01804	0.944	4348		4105	
U	01805	2.983	11133		33212	
U	01806	0.700	8900		6230	
U	01807	9.472	3971		37620	
U	01808	1.257	1914		2407	
U	01809	1.711	1046		1790	
U	01810	1.400	2582		3616	
U	01812	1.000	6234		6234	
U	01816	1.399	5671		7934	
U	01818	1.305	641		837	
U	05201	3.430	9552		32766	
U	05202	0.466	2680		1249	

1999

URBAN ROUTE SUMMARY

ROUTE ID	ROUTE NUMBER	MILEAGE	AVERAGE DAILY TRAFFIC ALL VEHICLES	AVERAGE DAILY TRAFFIC COMMERCIAL	****VEHICLE MILES**** ALL VEHICLES	****VEHICLE MILES**** COMMERCIAL
U	05203	0.447	3704		1656	
U	05204	0.850	2221		1888	
U	05205	2.851	5571		15883	
U	05206	3.213	9324		29961	
U	05207	4.557	2037		9287	
U	05208	1.683	4672		7864	
U	05209	1.487	2615		3889	
U	05210	4.905	10317		50606	
U	05212	0.634	1834		1163	
U	05213	0.126	2428		306	
U	05215	3.920	3580		14036	
U	05216	1.635	4653		7609	
U	05217	1.597	5310		8481	
U	05218	2.943	8193		24112	
U	05219	1.880	6226		11705	
U	05220	2.570	5851		15039	
U	05221	1.470	1310		1926	
U	05224	1.295	2576		3336	
U	05225	3.071	1347		4138	
U	05226	2.376	5839		13875	

1999

URBAN ROUTE SUMMARY

ROUTE ID	ROUTE NUMBER	MILEAGE	AVERAGE DAILY TRAFFIC ALL VEHICLES	AVERAGE DAILY TRAFFIC COMMERCIAL	****VEHICLE MILES**** ALL VEHICLES	****VEHICLE MILES**** COMMERCIAL
U	05229	0.820	4258		3492	
U	05230	0.990	3069		3039	
U	05232	0.143	3104		444	
U	05234	1.130	3502		3958	
U	05236	1.135	3333		3783	
U	05237	0.240	3579		859	
U	05238	0.540	4668		2521	
U	05239	0.330	2618		864	
U	05240	1.990	2647		5269	
U	05241	0.402	4699		1889	
U	05242	1.882	9715		18285	
U	05701	0.690	3831		2644	
U	05702	1.408	2272		3199	
U	05703	0.430	2090		899	
U	05704	0.137	1284		176	
U	05705	0.620	1150		713	
U	05706	0.660	2313		1527	
U	05707	1.507	3848		5799	
U	05708	1.994	6217		12397	
U	05709	1.081	3393		3668	

1999

URBAN ROUTE SUMMARY

ROUTE ID	ROUTE NUMBER	MILEAGE	AVERAGE DAILY TRAFFIC ALL VEHICLES	AVERAGE DAILY TRAFFIC COMMERCIAL	****VEHICLE MILES**** ALL VEHICLES	****VEHICLE MILES**** COMMERCIAL
U	05710	0.906	2226		2017	
U	05712	0.680	1492		1015	
U	05714	1.275	2167		2764	
U	05802	3.875	8531		33060	
U	05804	0.663	2188		1451	
U	05805	3.254	6955		22634	
U	05806	1.747	4722		8250	
U	05807	2.761	13309		36747	
U	05808	0.873	6137		5358	
U	05809	4.790	12082		57875	
U	05810	0.966	5788		5592	
U	05811	0.360	10861		3910	
U	05812	1.057	9145		9667	
U	05813	0.973	3562		3466	
U	05814	1.006	3868		3892	
U	05815	0.868	2116		1837	
U	05816	2.387	5215		12450	
U	05818	0.697	5533		3857	
U	05819	0.095	9852		936	
U	05820	0.500	5100		2550	

1999

URBAN ROUTE SUMMARY

ROUTE ID	ROUTE NUMBER	MILEAGE	AVERAGE DAILY TRAFFIC ALL VEHICLES	AVERAGE DAILY TRAFFIC COMMERCIAL	****VEHICLE MILES**** ALL VEHICLES	****VEHICLE MILES**** COMMERCIAL
U	06701	2.380	8090		19255	
U	06702	1.220	1935		2361	
U	06703	0.783	1094		857	
U	06704	1.535	1435		2204	
U	06706	0.943	4909		4630	
U	06708	1.006	2579		2595	
U	06710	2.473	2608		6451	
U	06712	1.137	2327		2646	
U	06714	1.218	6380		7771	
U	06715	2.150	4023		8651	
U	06716	0.425	2670		1135	
U	06718	1.172	2662		3121	
U	06719	0.492	5569		2740	
U	06720	0.765	1861		1424	
U	06721	1.354	4946		6698	
U	06722	1.183	6278		7428	
U	06723	1.231	6545		8058	
U	06724	1.916	3144		6025	
U	06725	1.426	2316		3303	
U	06726	1.306	3330		4349	

1999

URBAN ROUTE SUMMARY

ROUTE ID	ROUTE NUMBER	MILEAGE	AVERAGE DAILY TRAFFIC ALL VEHICLES	AVERAGE DAILY TRAFFIC COMMERCIAL	****VEHICLE MILES**** ALL VEHICLES	****VEHICLE MILES**** COMMERCIAL
U	06728	2.580	5397		13925	
U	06729	0.427	9217		3936	
U	06730	1.298	3259		4231	
U	06731	0.573	1488		853	
U	06732	0.556	2269		1262	
U	06733	0.285	2649		755	
U	06901	1.910	3839		7334	
U	06902	2.015	1023		2062	
U	06903	2.903	786		2283	
U	06904	1.511	3953		5973	
U	06905	1.008	1932		1948	
U	06906	2.253	1075		2422	
U	06907	0.500	2388		1194	
U	06908	0.692	1829		1266	
U	07103	1.387	497		690	
U	07104	1.400	1575		2206	
U	07105	0.710	1653		1174	
U	07107	1.050	1157		1215	
U	07108	0.270	2329		629	
U	07109	0.500	1160		580	

1999

URBAN ROUTE SUMMARY

ROUTE ID	ROUTE NUMBER	MILEAGE	AVERAGE DAILY TRAFFIC ALL VEHICLES	AVERAGE DAILY TRAFFIC COMMERCIAL	****VEHICLE MILES**** ALL VEHICLES	****VEHICLE MILES**** COMMERCIAL
U	07110	0.610	1242		758	
U	07111	0.360	6166		2220	
U	07112	1.590	1411		2245	
U	07113	0.246	1776		437	
U	07114	0.230	1726		397	
U	07115	0.764	1784		1363	
U	07116	0.121	82		10	
U	07401	0.248	1608		399	
U	07402	1.387	616		855	
U	07403	0.068	5000		340	
U	07404	1.820	973		1771	
U	07405	0.359	2657		954	
U	07406	2.229	2330		5194	
U	07407	0.859	389		335	
U	07408	0.747	3698		2763	
U	07409	1.475	1996		2945	
U	07410	1.420	1863		2646	
U	07411	0.353	2042		721	
U	07412	0.785	1133		890	
U	07413	1.236	886		1096	

1999

URBAN ROUTE SUMMARY

ROUTE ID	ROUTE NUMBER	MILEAGE	AVERAGE DAILY TRAFFIC ALL VEHICLES	AVERAGE DAILY TRAFFIC COMMERCIAL	****VEHICLE MILES**** ALL VEHICLES	****VEHICLE MILES**** COMMERCIAL
U	07414	0.286	818		234	
U	08001	1.548	4078		6313	
U	08002	0.370	1216		450	
U	08003	0.470	2089		982	
U	08004	1.110	2954		3280	
U	08005	0.410	3573		1465	
U	08006	2.616	1661		4347	
U	08007	0.700	3135		2195	
U	08008	1.030	2594		2672	
U	08009	0.960	2908		2792	
U	08013	0.510	1409		719	
U	08101	1.250	2480		3100	
U	08102	3.680	7321		26944	
U	08103	0.162	9549		1547	
U	08105	3.011	15485		46626	
U	08106	1.529	7425		11354	
U	08107	2.291	16847		38597	
U	08108	0.555	5183		2877	
U	08109	0.550	4403		2422	
U	08110	0.700	3480		2436	

1999

URBAN ROUTE SUMMARY

ROUTE ID	ROUTE NUMBER	MILEAGE	AVERAGE DAILY TRAFFIC ALL VEHICLES	AVERAGE DAILY TRAFFIC COMMERCIAL	****VEHICLE MILES**** ALL VEHICLES	****VEHICLE MILES**** COMMERCIAL
U	08111	0.280	3139		879	
U	08112	3.210	5897		18931	
U	08113	0.517	17470		9032	
U	08114	1.005	3441		3459	
U	08115	4.355	4943		21531	
U	08116	2.407	6543		15750	
U	08117	2.136	9415		20111	
U	08118	0.992	3415		3388	
U	08119	0.210	7619		1600	
U	08120	4.378	10015		43847	
U	08121	1.038	9874		10250	
U	08122	2.396	10305		24692	
U	08124	1.670	9972		16654	
U	08125	1.229	5696		7001	
U	08126	0.519	2190		1137	
U	08127	0.295	3077		908	
U	08128	3.231	16541		53445	
U	10401	0.464	588		273	
U	10402	0.658	3472		2285	
U	10403	0.747	1170		874	

1999

URBAN ROUTE SUMMARY

	ROUTE ID	ROUTE NUMBER	MILEAGE	AVERAGE DAILY TRAFFIC ALL VEHICLES	AVERAGE DAILY TRAFFIC COMMERCIAL	****VEHICLE MILES**** ALL VEHICLES	****VEHICLE MILES**** COMMERCIAL
	U	10404	0.762	380		290	
	U	10405	1.565	2005		3138	
	U	10406	0.568	2244		1275	
	U	10407	1.088	1767		1923	
	U	10408	0.597	1783		1065	
	U	10409	0.334	4500		1503	
NET TOTAL			361.166	6315		2280787	

STATEWIDE
ANNUAL VEHICLE MILES OF TRAVEL
ALL SYSTEMS
(IN MILLONS)

YEAR	INTERSTATE	NON-INTERSTATE NHS	STATE PRIMARY	STATE SECONDARY	STATE URBAN	TOTAL*
1966	800		1510	429		3838
1967	852		1581	453		4080
1968	missing		missing	missing		missing
1969	875		1734	489		4439
1970	958		1842	544		4867
1971	1043		2007	565		5079
1972	1181		2095	602		5373
1973	1181		2117	630		5689
1974	1174		1930	472	430	5823
1975	1184		1933	471	434	5723
1976	1290		2202	362	532	6128
1977	1393		2350	372	622	6511
1978	1497		2427	423	610	7021
1979	1442		2635	428	602	6703
1980	1410		2359	405	639	6607
1981	1443		2552	433	645	7003
1982	1435		2518	417	631	6668
1983	1487		2661	440	671	7179
1984	1525		2685	469	705	7366
1985	1599		2695	472	626	7570
1986	1632		2709	486	637	7737
1987	1719		2743	510	664	8034
1988	1788		2787	517	651	8115
1989	1899		2890	531	677	8249
1990	1986		2934	541	683	8331
1991	1962		2892	531	677	8315
1992	2114		3113	558	719	8501
1993	2115		3195	578	770	8706
1994	2156		3256	605	809	9117
1995**	2281	2409	1183	632	775	9399
1996	2308	2361	1169	639	784	9420
1997	2350	2339	1141	653	802	9322
1998	2427	2337	1175	679	832	9493
1999	2417	2401	1202	704	832	9784

*Total includes local road VMT. Local road VMT is estimated and not statistically sound. Local VMT was adjusted in 1997 to reflect additional counts in Billings, Kalispell and Butte.

**November 28, 1995, NHS (National Highway System) came into effect and roadways were rec A portion of the former Federal-Aid Primary and Urban systems became part of the NHS. Therefore, there are no direct comparisons between 1995 and the historical data.

S:\A-CARD\Avmt99.xls

MDT ATTEMPTS TO PROVIDE REASONABLE ACCOMMODATIONS FOR ANY KNOWN DISABILITY THAT MAY INTERFERE WITH A PERSON PARTICIPATING IN ANY SERVICE, PROGRAM, OR ACTIVITY OF THE DEPARTMENT. ALTERNATIVE ACCESSIBLE FORMATS OF THIS DOCUMENT WILL BE PROVIDED UPON REQUEST. FOR FURTHER INFORMATION CALL (406) 444-4266 OR TDD (406) 444-7696.

THREE HUNDRED TWENTY FIVE (325) COPIES OF THIS PUBLIC DOCUMENT WERE PRODUCED AT AN ESTIMATED COST OF $5.50 PER COPY, FOR A TOTAL PRODUCTION COST OF $ 1,790. DISTRIBUTION COSTS WERE $975.